

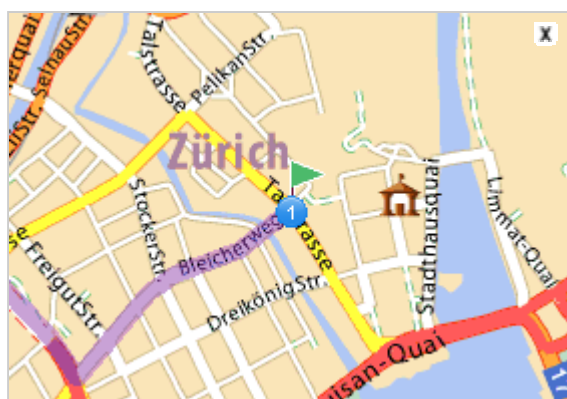


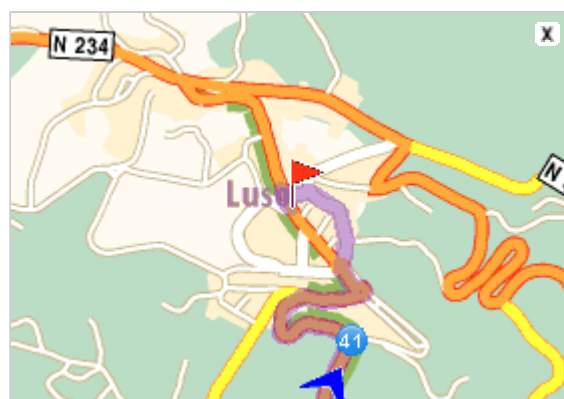


Driving directions printed on 16/10/2009

	Departure: Zürich	Time: 19h26
	Destination: 3050 Luso	Distance: 1966 km
		Total costs: 274.97 EUR




















Departure: Zürich


















Destination: 3050 Luso








Your route plan


















	The Swiss motorway road tax is included in the cost calculation (price for 1 year).		
	Departure: Zürich, centre		
	Leave Zürich	5 km	00h10
  1	Take 1 / 3 / Pfingstweidstrasse	0.9 km	00h12
  A1H	Continue along: A1H	5.5 km	00h16
	Head towards: <div style="border: 2px solid green; padding: 5px; text-align: center;"> Bern Basel Zürich-Nordring A3 </div>		
  A3 E60	Continue along: A3 / E60	77 km	01h03
	Entry into France		01h03


<p>7</p>  <p>A35</p> <p>E25</p>	<p>Continue along: A35 / E25 / E60 27 km</p>  <p>SPEED CAMERA : A35 km marker 121.7 (130 km/h), near Saint-Louis.</p>	<p>01h18</p>
<p>8</p>  <p>A36</p> <p>E60</p>	<p>Continue along: A36 / E60 227 km</p> <p>Head towards:</p> <div data-bbox="671 573 1203 801" style="border: 2px solid blue; padding: 10px; text-align: center;"><p>A36 E54 E60 PARIS LYON MULHOUSE</p></div> <p>Passing close to Mulhouse</p>  <p>Fontaine-Larivière: Toll: 2.80 EUR</p>  <p>SPEED CAMERA : A36 km marker 35.2 (110 km/h), near Belfort.</p> <p>Passing close to Montbéliard</p> <p>You've been driving for almost 2 hours, take a break!</p>  <p>Saint-Maurice: Ticket purchase</p>	<p>03h18</p>
<p>9</p>  <p>A31</p> <p>E17</p>	<p>Continue along: A31 / E17 / E21 / E60 3 km</p> <p>Take the exit towards:</p> <div data-bbox="671 1375 1203 1603" style="border: 2px solid blue; padding: 10px; text-align: center;"><p>A6 E17 E21 LYON CHALON-SUR-SAÔNE BEAUNE-CENTRE</p></div>	<p>03h20</p>
<p>10</p>  <p>E21</p>	<p>Take E21 1.9 km</p>	<p>03h21</p>

<p>11</p>  <p>A6</p> <p>E15</p>	<p>Continue along: A6 / E15 / E21 32 km</p> <p>Take the exit towards:</p> <div data-bbox="671 297 1203 499" style="border: 1px solid black; padding: 5px; text-align: center;"><p>26 CHALON-SUD LE CREUSOT MONTCEAU-LES-MINES LONS-LE-SAUNIER</p></div> <p> Chalon Sud: Toll: 15.50 EUR</p>	<p>03h38</p>
<p>12</p>  <p>N80</p> <p>E607</p>	<p>Continue along: N80 / E607 27 km</p> <p>Head towards:</p> <div data-bbox="671 770 1203 1030" style="border: 1px solid black; padding: 5px; text-align: center;"><p>LE CREUSOT MONTCEAU-LES-MINES MOULINS SAINT-DÉSERT GIVRY BUXY CLUNY</p></div>	<p>03h57</p>
<p>13</p> <p>N70</p> <p>E607</p>	<p>At the roundabout, take the 3rd exit Continue along: N70 / E607 44 km</p> <p>You've been driving for almost 2 hours, take a break!</p> <p> SPEED CAMERA : N70 km marker 40.1 (90 km/h), near Blanzay.</p> <p>Pass by Blanzay</p>	<p>04h28</p>
<p>14</p> <p>N79</p> <p>E62</p>	<p>Continue along: N79 / E62 102 km</p> <p>Pass by Bois-des-Forges</p> <p> SPEED CAMERA : N79 km marker 34.1 (90 km/h), near Toulon-sur-Allier.</p>	<p>05h40</p>

<p>15</p>  <p>A71</p> <p>E11</p>	<p>At the roundabout, take the 1st exit Continue along: A71 / E11 48 km</p> <p>Head towards:</p> <div style="border: 2px solid blue; padding: 10px; text-align: center;"> <p>A71 MONTLUÇON BOURGES PARIS CHÂTEAUROUX CLERMONT-FERRAND</p> </div> <p> Montmarault: Ticket purchase</p> <p>You've been driving for almost 2 hours, take a break!</p>	<p>06h05</p>
<p>16</p>  <p>A89</p> <p>E70</p>	<p>Continue along: A89 / E70 156 km</p> <p> Viaduc de la Sioule</p> <p> St-Germain-les-Vergnes: Toll: 16.60 EUR</p> <p> Take the exit</p>	<p>07h24</p>
<p>17</p> <p>D9</p> <p>E70</p>	<p>Continue along: D9 / E70 3.5 km</p>	<p>07h27</p>
<p>18</p>  <p>A20</p> <p>E09</p>	<p>Continue along: A20 / E09 / E70 17 km</p> <p> SPEED CAMERA : A20 km marker 263.6 (110 km/h), near Donzenac.</p>	<p>07h37</p>
<p>19</p>  <p>A89</p> <p>E70</p>	<p>Continue along: A89 / E70 11 km</p> <p>Take the exit towards:</p> <div style="border: 2px solid black; padding: 10px; text-align: center;"> <p>18 TERRASSON-LA-VILLEDIEU</p> </div> <p> Mansac/Terrasson-Lavilledieu: Toll: 1.00 EUR</p>	<p>07h44</p>


20	At the roundabout, take the 3rd exit Continue along: N89 / D133	2.5 km	<div data-bbox="204 248 347 309" style="border: 2px solid red; padding: 2px; text-align: center;">N89</div> <div data-bbox="204 309 347 376" style="border: 2px solid yellow; padding: 2px; text-align: center;">D133</div>	Head towards: <div data-bbox="667 293 1203 409" style="border: 2px solid black; padding: 10px; text-align: center;">PÉRIGUEUX BORDEAUX</div>	07h46
21	Continue along: D60	0.7 km	<div data-bbox="204 533 347 600" style="border: 2px solid yellow; padding: 2px; text-align: center;">D60</div>		07h47
22	At the roundabout, take the 1st exit Continue along: D6089	16 km	<div data-bbox="204 891 347 958" style="border: 2px solid yellow; padding: 2px; text-align: center;">D6089</div>	Head towards: <div data-bbox="667 790 1203 958" style="border: 2px solid black; padding: 10px; text-align: center;">D6089 E70 PÉRIGUEUX' BORDEAUX</div>  SPEED CAMERA : N89 km marker 6.2 (90 km/h), near Terrasson-Lavilledieu. Pass by Terrasson-Lavilledieu You've been driving for almost 2 hours, take a break!	08h03
23	At the roundabout, take the 3rd exit Continue along: A89 / E70	140 km	<div data-bbox="252 1429 295 1473" style="text-align: center;"></div> <div data-bbox="204 1473 347 1525" style="border: 2px solid blue; padding: 2px; text-align: center;">A89</div> <div data-bbox="204 1525 347 1592" style="border: 2px solid green; padding: 2px; text-align: center;">E70</div>	Head towards: <div data-bbox="667 1350 1203 1525" style="border: 2px solid blue; padding: 10px; text-align: center;">E70 A89 PÉRIGUEUX' BORDEAUX</div>  Thenon: Toll: 6.60 EUR  Mussidan: Ticket purchase  Viaduc des Barrails  Arveyres: Toll: 8.90 EUR	09h16
24	Continue along: N89 / E70	18 km	<div data-bbox="252 1877 295 1921" style="text-align: center;"></div> <div data-bbox="204 1921 347 1973" style="border: 2px solid red; padding: 2px; text-align: center;">N89</div> <div data-bbox="204 1973 347 2040" style="border: 2px solid green; padding: 2px; text-align: center;">E70</div>		09h28

  <div style="border: 1px solid red; padding: 2px; display: inline-block;">N230</div> <div style="border: 1px solid green; padding: 2px; display: inline-block;">E05</div>	<p>Take N230 / E05 / E70 9 km</p> <p>Head towards:</p> <div style="border: 2px solid black; padding: 10px; text-align: center;"> <p>ARCACHON BAYONNE TOULOUSE BORDEAUX-CENTRE BORDEAUX-SAINT JEAN ZONE INDUSTRIELLE ARTIGUES</p> </div>	<p>09h35</p>
  <div style="border: 1px solid blue; padding: 2px; display: inline-block;">A630</div> <div style="border: 1px solid green; padding: 2px; display: inline-block;">E05</div>	<p>Continue along: A630 / E05 / E70 10 km</p>	<p>09h43</p>
  <div style="border: 1px solid blue; padding: 2px; display: inline-block;">A63</div> <div style="border: 1px solid green; padding: 2px; display: inline-block;">E05</div>	<p>Continue along: A63 / E05 / E70 47 km</p> <p style="text-align: center;">You've been driving for almost 2 hours, take a break!</p>	<p>10h07</p>
  <div style="border: 1px solid red; padding: 2px; display: inline-block;">N10</div> <div style="border: 1px solid green; padding: 2px; display: inline-block;">E05</div>	<p>Continue along: N10 / E05 / E70 93 km</p> <ul style="list-style-type: none">  SPEED CAMERA : N10 km marker 3.7 (110 km/h), near Saugnacq-et-Muret.  SPEED CAMERA : N10 km marker 24.8 (90 km/h), near Labouheyre.  SPEED CAMERA : N10 km marker 79.0 (110 km/h), near Magescq. 	<p>11h00</p>
  <div style="border: 1px solid blue; padding: 2px; display: inline-block;">A63</div> <div style="border: 1px solid green; padding: 2px; display: inline-block;">E05</div>	<p>Continue along: A63 / E05 / E70 66 km</p> <ul style="list-style-type: none">  Bénésse-Maremne: Toll: 3.20 EUR Passing close to Bayonne  La Négresse: Toll: 2.20 EUR  Biriadou: Toll: 1.50 EUR 	<p>11h36</p>
	<p>Entry into Spain</p>	<p>11h36</p>

31 Continue along: **E-70 / A-8**  26 km


Head towards:

E-5
E-70
E-80
A-8
Irun
Ventas
Donostia
San Sebastián
Iruña
Pamplona
Bilbao


 Irún: Toll: 1.55 EUR

Take the exit towards:

10
N-1
N-634
Bilbao
A-15
Iruña
Pamplona
Vitoria-Gasteiz

 **E-70**
A-8


11h53

32 Continue along: **E-80 / N-1**  130 km

Head towards:

N-1
Andoain
A-15
Iruña
Pamplona
Vitoria-Gasteiz

You've been driving for almost 2 hours, take a break!

 **E-80**
N-1

13h14









33 Continue along: **E-5 / E-80 / AP-1** 82 km













 **E-5**
AP-1

 Armiñón: Ticket purchase

 Castañares: Toll: 9.80 EUR

14h00

  <div style="border: 1px solid green; padding: 2px; width: fit-content; margin-bottom: 2px;">E-80</div> <div style="border: 1px solid blue; padding: 2px; width: fit-content;">BU-30</div>	<p>Continue along: E-80 / BU-30 11 km</p> <p style="text-align: center;">You've been driving for almost 2 hours, take a break!</p> <p style="text-align: center;">Take the exit towards:</p> <div style="border: 2px solid black; padding: 10px; text-align: center; margin: 10px auto; width: 80%;"> <p>4 E-80 A-62 Palencia Valladolid(Sur)</p> </div>	<p style="text-align: right;">14h06</p>
  <div style="border: 1px solid green; padding: 2px; width: fit-content; margin-bottom: 2px;">E-80</div> <div style="border: 1px solid blue; padding: 2px; width: fit-content;">A-62</div>	<p>Take E-80 / A-62 345 km</p> <p style="text-align: center;">You've been driving for almost 2 hours, take a break!</p>	<p style="text-align: right;">17h13</p>
 <div style="border: 1px solid green; padding: 2px; width: fit-content; margin-bottom: 2px;">E-80</div> <div style="border: 1px solid red; padding: 2px; width: fit-content;">N-620</div>	<p>Take E-80 / N-620 4 km</p> <p style="text-align: center;">Pass by Fuentes de Oñoro</p>	<p style="text-align: right;">17h16</p>
	<p>At Nuevo Poblado, continue straight on <0.1 km</p>	<p style="text-align: right;">17h16</p>
 <div style="border: 1px solid green; padding: 2px; width: fit-content; margin-bottom: 2px;">E-80</div> <div style="border: 1px solid red; padding: 2px; width: fit-content;">N-620</div>	<p>At the roundabout, take the 3rd exit Continue along: E-80 / N-620 / Avenida de Europa 0.4 km</p> <p style="text-align: center;">Head towards:</p> <div style="border: 2px solid black; padding: 10px; text-align: center; margin: 10px auto; width: 80%;"> <p>Portugal</p> </div>	<p style="text-align: right;">17h17</p>
	<p>Entry into Portugal</p>	<p style="text-align: right;">17h17</p>

  <div style="border: 1px solid green; padding: 2px; width: fit-content;">E80</div> <div style="border: 1px solid red; padding: 2px; width: fit-content;">IP5</div>	<p>Continue along: E80 / IP5  94 km</p> <p>You've been driving for almost 2 hours, take a break!</p> <p>Take the exit towards:</p> <div style="border: 2px solid black; padding: 10px; text-align: center;"> <p>22 Mangualde Penalva do Castelo</p> </div>	<p>18h12</p>
 <div style="border: 1px solid blue; padding: 2px; width: fit-content;">N329-1</div>	<p>At the roundabout, take the 2nd exit Continue along: N329-1 0.3 km</p> <p>Head towards:</p> <div style="border: 2px solid black; padding: 10px; text-align: center;"> <p>N329-1 Mangualde N234 Coimbra Nelas</p> </div>	<p>18h12</p>
  <div style="border: 1px solid blue; padding: 2px; width: fit-content;">N234</div>	<p>At the roundabout, take the 1st exit Continue along: N234 44 km</p> <p>Head towards:</p> <div style="border: 2px solid black; padding: 10px; text-align: center;"> <p>N234 Coimbra Nelas</p> </div>	<p>18h48</p>
  <div style="border: 1px solid green; padding: 2px; width: fit-content;">E801</div> <div style="border: 1px solid red; padding: 2px; width: fit-content;">IP3</div>	<p>Continue along: E801 / IP3 26 km</p> <p>Take the exit towards:</p> <div style="border: 2px solid black; padding: 10px; text-align: center;"> <p>10</p> </div>	<p>19h08</p>
 <div style="border: 1px solid blue; padding: 2px; width: fit-content;">N235</div>	<p>Continue along: N235  13 km</p> <p>Pass by Contenças</p>	<p>19h23</p>
 	<p>Arrive in Luso 0.9 km</p> <p>Destination: Luso, centre</p>	<p>19h26</p>