

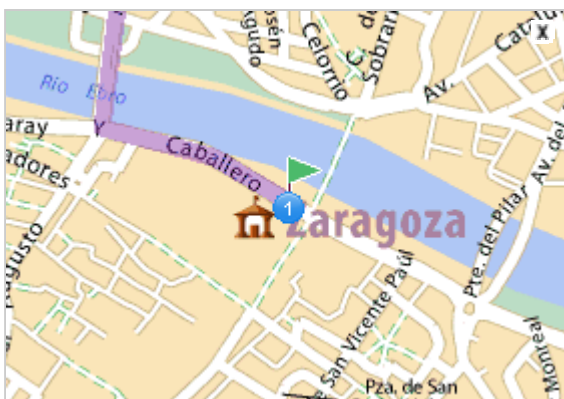
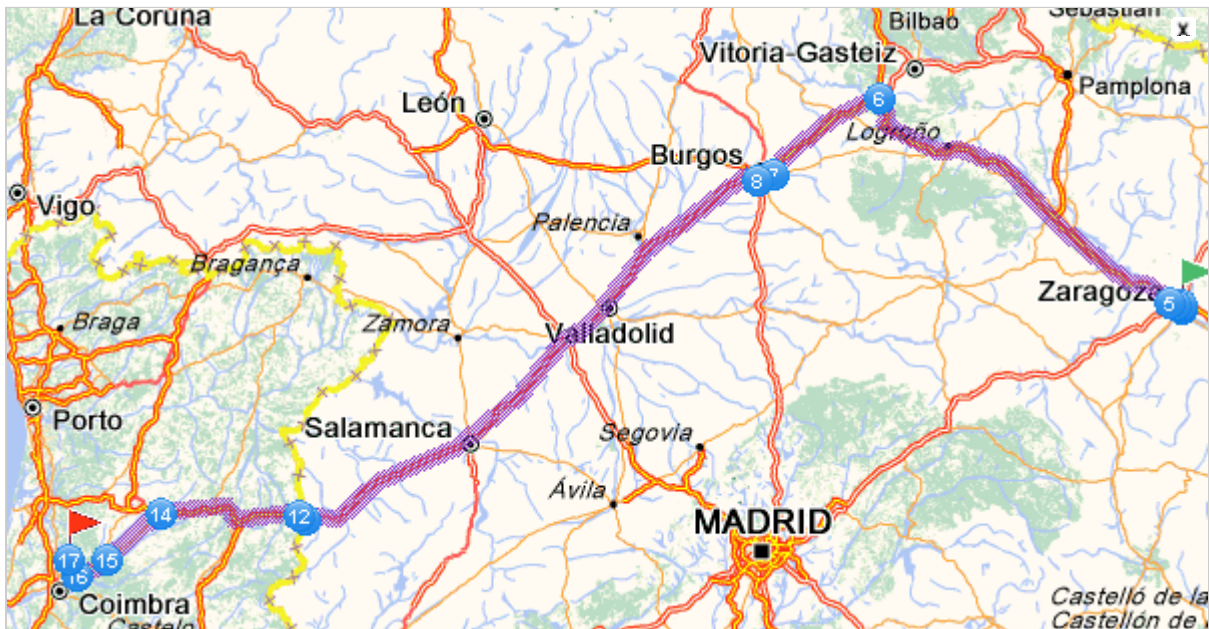


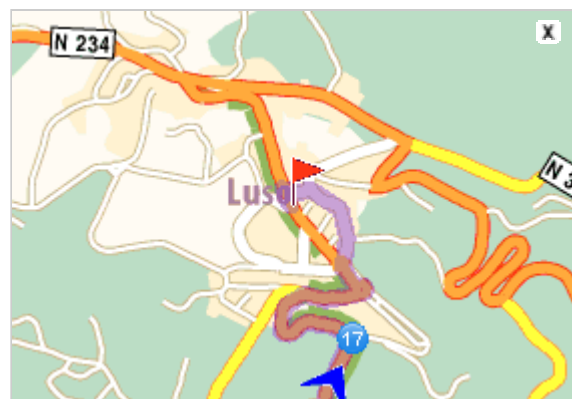


Driving directions printed on 16/10/2009

	Departure: Zaragoza	Time: 08h25
	Destination: 3050 Luso	Distance: 849 km
		Total costs: 104.98 EUR



















Departure: Zaragoza









Destination: 3050 Luso

Your route plan

	Departure: Zaragoza, centre	
	Leave Zaragoza	1.7 km 00h04
 	Continue along: Avenida de los Pirineos	1.5 km 00h06
  <div style="border: 1px solid green; padding: 2px; width: fit-content;">E-90</div> <div style="border: 1px solid blue; padding: 2px; width: fit-content;">A-2</div>	Continue along: E-90 / A-2 Take the exit towards: <div style="border: 2px solid blue; padding: 10px; text-align: center;"> 319 E-804 A-68 Logroño Pamplona N-122 Soria </div>	3.5 km 00h08
  <div style="border: 1px solid green; padding: 2px; width: fit-content;">E-804</div> <div style="border: 1px solid blue; padding: 2px; width: fit-content;">A-68</div>	Turn left: E-804 / A-68 Take the exit towards: <div style="border: 2px solid blue; padding: 10px; text-align: center;"> 246 E-804 AP-68 Logroño Pamplona Soria </div>	3.5 km 00h10
  <div style="border: 1px solid green; padding: 2px; width: fit-content;">E-804</div> <div style="border: 1px solid blue; padding: 2px; width: fit-content;">AP-68</div>	Take E-804 / AP-68  Zaragoza: Ticket purchase You've been driving for almost 2 hours, take a break!	224 km 02h16

<p>6</p>  <p>E-5</p> <p>AP-1</p>	<p>Continue along: E-5 / E-80 / AP-1</p> <p>77 km</p>  <p>Castañares: Toll: 27.35 EUR</p>	<p>02h59</p>
<p>7</p>  <p>E-80</p> <p>BU-30</p>	<p>Continue along: E-80 / BU-30</p> <p>11 km</p> <p>Take the exit towards:</p> <div style="border: 1px solid black; padding: 5px; text-align: center;"> <p>4 E-80 A-62 Palencia Valladolid(Sur)</p> </div>	<p>03h05</p>
<p>8</p>  <p>E-80</p> <p>A-62</p>	<p>Take E-80 / A-62</p> <p>345 km</p> <p>You've been driving for almost 2 hours, take a break!</p> <p>You've been driving for almost 2 hours, take a break!</p>	<p>06h12</p>
<p>9</p> <p>E-80</p> <p>N-620</p>	<p>Take E-80 / N-620</p> <p>4 km</p> <p>Pass by Fuentes de Oñoro</p>	<p>06h15</p>
<p>10</p>	<p>At Nuevo Poblado, continue straight on</p> <p><0.1 km</p>	<p>06h15</p>
<p>11</p> <p>E-80</p> <p>N-620</p>	<p>At the roundabout, take the 3rd exit Continue along: E-80 / N-620 / Avenida de Europa</p> <p>0.4 km</p> <p>Head towards:</p> <div style="border: 1px solid black; padding: 5px; text-align: center;"> <p>Portugal</p> </div>	<p>06h16</p>
	<p>Entry into Portugal</p>	<p>06h16</p>

<p>13</p>  <p>E80</p> <p>IP5</p>	<p>Continue along: E80 / IP5  94 km</p> <p>Take the exit towards:</p> <div style="border: 1px solid black; padding: 5px; text-align: center;"> <p>22 Mangualde Penalva do Castelo</p> </div>	<p>07h11</p>
<p>14</p> <p>N329-1</p>	<p>At the roundabout, take the 2nd exit Continue along: N329-1 0.3 km</p> <p>Head towards:</p> <div style="border: 1px solid black; padding: 5px; text-align: center;"> <p>N329-1 Mangualde N234 Coimbra Nelas</p> </div>	<p>07h11</p>
<p>15</p>  <p>N234</p>	<p>At the roundabout, take the 1st exit Continue along: N234 44 km</p> <p>Head towards:</p> <div style="border: 1px solid black; padding: 5px; text-align: center;"> <p>N234 Coimbra Nelas</p> </div>	<p>07h47</p>
<p>16</p>  <p>E801</p> <p>IP3</p>	<p>Continue along: E801 / IP3 26 km</p> <p>Take the exit towards:</p> <div style="border: 1px solid black; padding: 5px; text-align: center;"> <p>10</p> </div>	<p>08h07</p>
<p>17</p> <p>N235</p>	<p>Continue along: N235  13 km</p> <p>Pass by Contenças</p>	<p>08h22</p>
<p>18</p> 	<p>Arrive in Luso 0.9 km</p> <p>Destination: Luso, centre</p>	<p>08h25</p>