

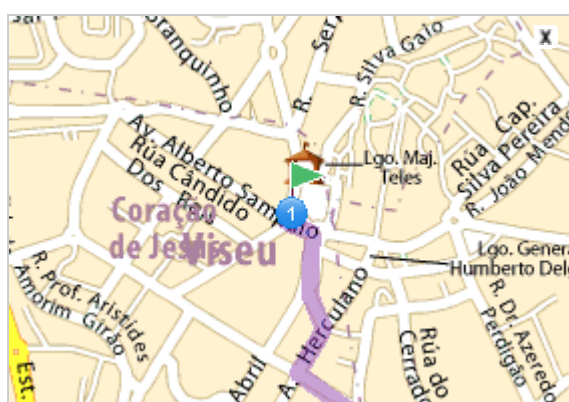
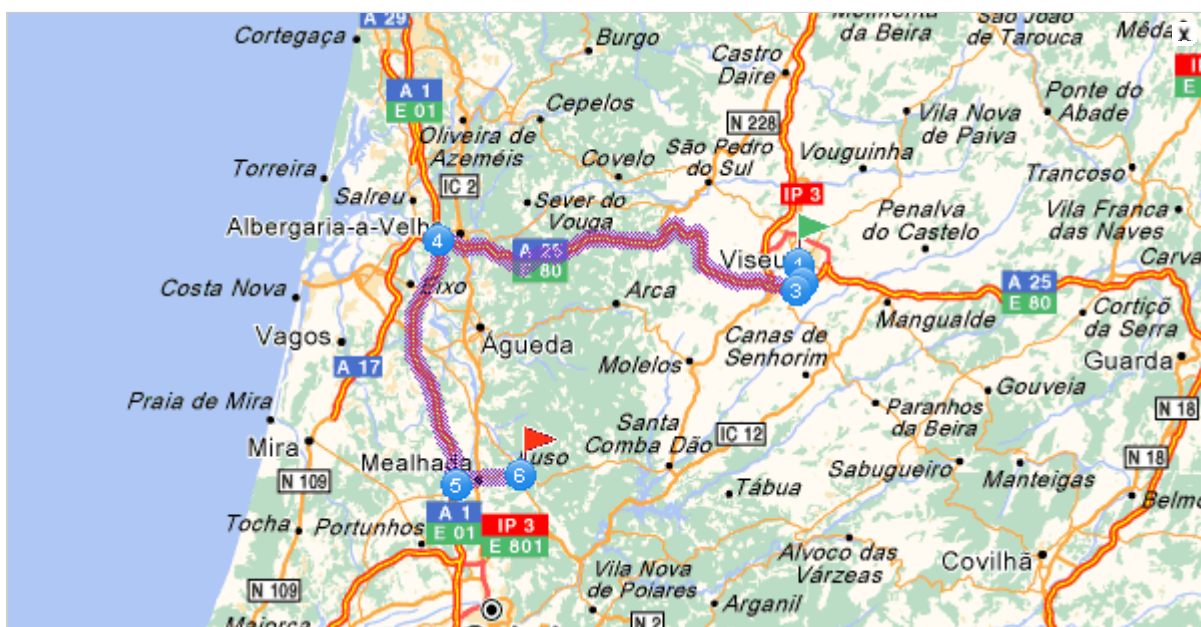


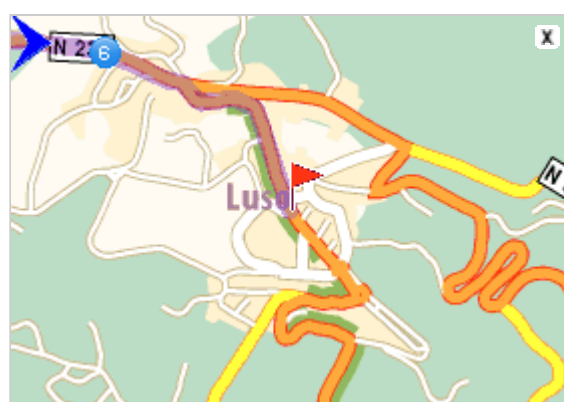


Driving directions printed on 16/10/2009

	Departure: Viseu	Time: 01h24
	Destination: 3050 Luso	Distance: 119 km
		Total costs: 14.31 EUR







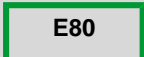
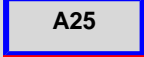




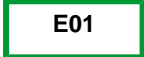



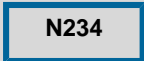



Departure: Viseu



Destination: 3050 Luso

Your route plan

	Departure: Viseu, centre	
	Leave Viseu	3 km 00h06
 	Continue along: N231	1.6 km 00h10
    	At the roundabout, take the 1st exit Continue along: E80 / A25 / IP5 Head towards: <div style="border: 1px solid black; padding: 5px; display: inline-block;"> IP3 Coimbra Tondela </div>  Albergaria a Velha: Ticket purchase	65 km 00h50
    	Continue along: E01 / E80 / A1 / IP1 Take the exit towards: <div style="border: 1px solid black; padding: 5px; display: inline-block;"> 14 Cantanhede Mealhada </div>	38 km 01h11
 	Continue along: N234  Mealhada: Toll: 2.65 EUR Pass by Lameira de São Pedro	10 km 01h22



Arrive in Luso

0.6 km



Destination: Luso, centre

01h24