
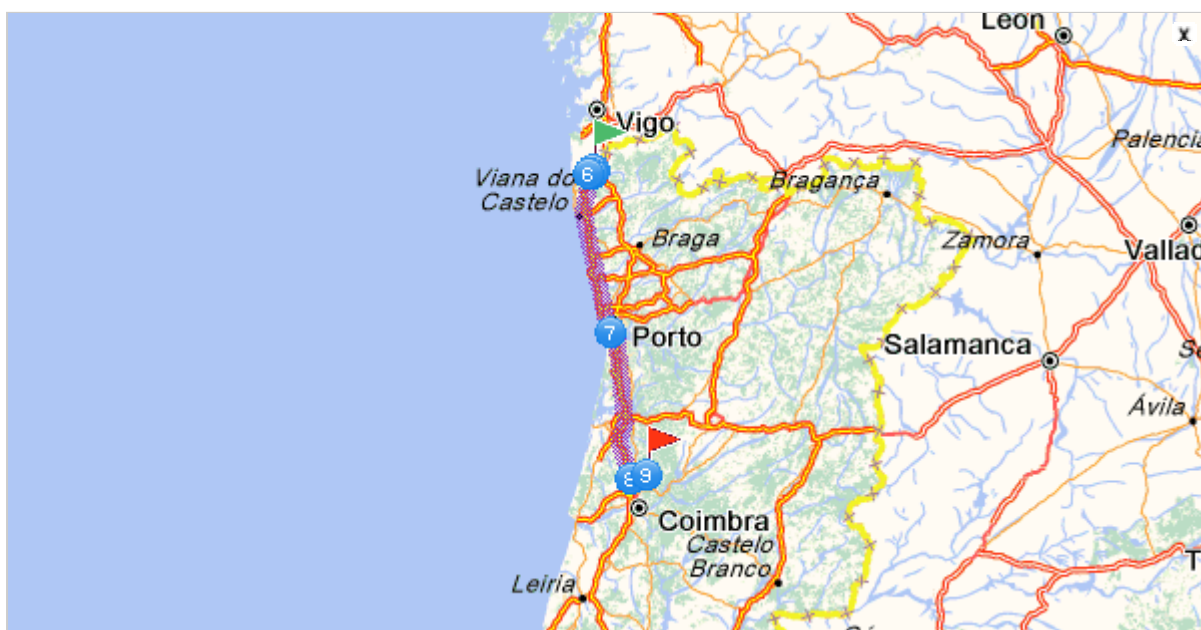


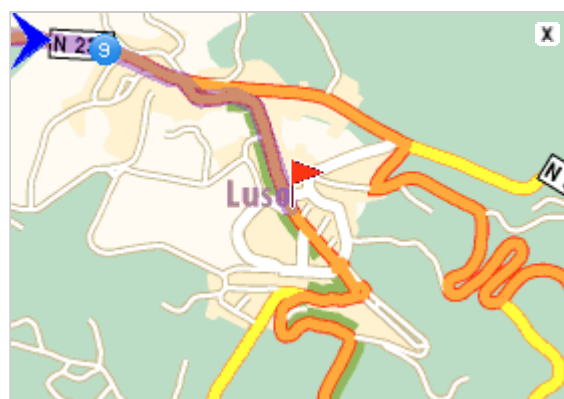


Driving directions printed on 16/10/2009

	Departure: 4920 Vila Nova de Cerveira	Time: 02h15
	Destination: 3050 Luso	Distance: 208 km
		Total costs: 25.0 EUR













Departure: 4920 Vila Nova de Cerveira



Destination: 3050 Luso

Your route plan

	Departure: Vila Nova de Cerveira, centre	
1	Leave Vila Nova de Cerveira	0.8 km 00h01
2	Take N13	1.6 km 00h02
3	<p>Pass Gondarém</p> <p>Continue along: N13 / Estrada De Gondarém (0.5 km)</p> <p> Turn left: EM516-1 / Estrada De São Pedro (0.1 km)</p> <p> Turn right: Travessa do Ferro (<0.1 km)</p> <p> Turn left: N13 / Estrada De Gondarém (1 km)</p>	1.8 km 00h05
4	<p>Continue along: N13</p> <p>Take the exit towards:</p> <div data-bbox="657 1509 1192 1650" style="border: 1px solid black; padding: 5px; text-align: center;"> <p>A28 Porto Viana do Castelo</p> </div>	<0.1 km 00h05
5	Take Estrada De Gondarém	0.3 km 00h05

<p>6</p>  <p>IC1</p>	<p>Continue along: IC1 102 km</p> <p>Passing close to Porto</p> <p>Take the exit towards:</p> <div style="border: 1px solid black; padding: 5px; text-align: center;"> <p>A1 Lisboa Gaia Santo Ovídio</p> </div>	<p>01h09</p>
<p>7</p>  <p>A1</p>	<p>Close to Vila Nova de Gaia, take A1 90 km</p> <p> Carvalhos/Grijó: Ticket purchase</p> <p>Take the exit towards:</p> <div style="border: 1px solid black; padding: 5px; text-align: center;"> <p>14 Cantanhede Mealhada</p> </div>	<p>02h03</p>
<p>8</p>  <p>N234</p>	<p>Continue along: N234 10 km</p> <p> Mealhada: Toll: 5.80 EUR</p> <p>Pass by Lameira de São Pedro</p>	<p>02h14</p>
<p>9</p> 	<p>Arrive in Luso 0.6 km</p> <p>Destination: Luso, centre</p>	<p>02h15</p>