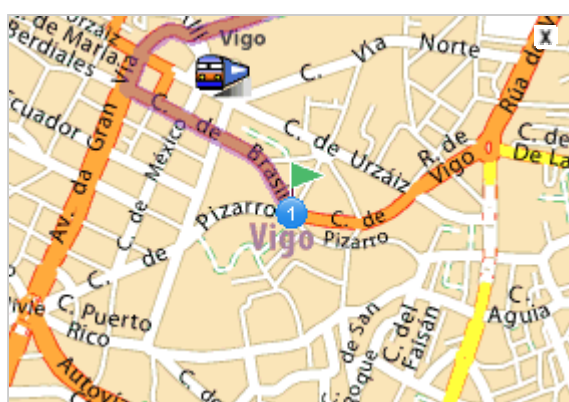
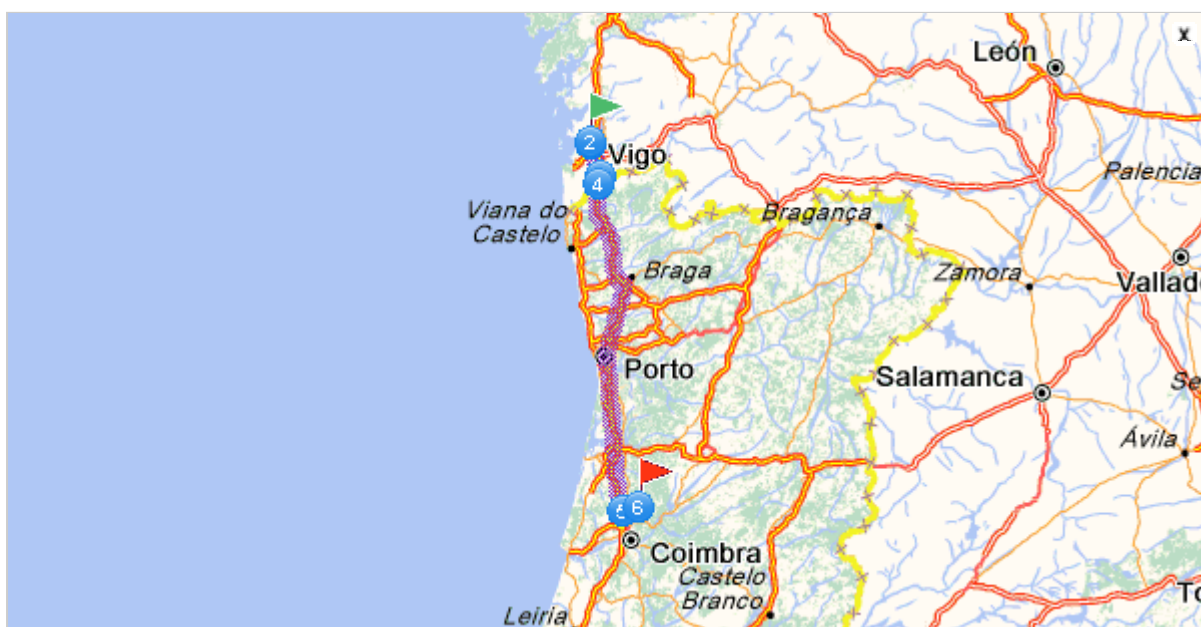


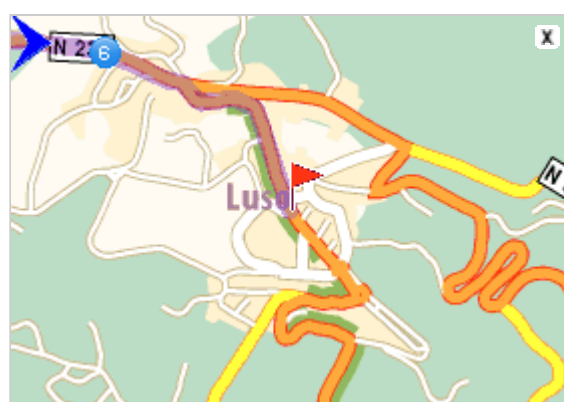


Driving directions printed on 16/10/2009

	Departure: Vigo	Time: 02h43
	Destination: 3050 Luso	Distance: 255 km
		Total costs: 39.90 EUR













Departure: Vigo



Destination: 3050 Luso

Your route plan

	Departure: Vigo, centre	
1	Leave Vigo 1.1 km	00h02
2	Continue along: AP-9 30 km <div style="text-align: center;">  Porriño: Toll: 2.10 EUR Take the exit towards: <div style="border: 1px solid black; padding: 5px; display: inline-block; text-align: center;"> A-55 Tui (sur) Portugal </div> </div>	00h24
3	Continue along: E-1 / A-55 4.5 km <div style="display: flex; flex-direction: column; align-items: center;"> <div style="border: 1px solid green; padding: 2px; margin-bottom: 2px;"> E-1</div> <div style="border: 1px solid blue; padding: 2px;">A-55</div> </div>	00h26
	Entry into Portugal	00h26

<p>5</p> <p>E01</p> <p>IP1</p>	<p>Continue along: E01 / IP1 208 km</p> <p>Head towards:</p> <div style="border: 1px solid black; padding: 5px; text-align: center;"> <p>IP1 Porto Viana do Castelo</p> </div> <p> Valença: Ticket purchase</p> <p> Maia: Toll: 7.85 EUR</p> <p>Passing close to Porto</p> <p> Ponte do Freixo</p> <p> Carvalhos/Grijó: Ticket purchase</p> <p>You've been driving for almost 2 hours, take a break!</p> <p>Take the exit towards:</p> <div style="border: 1px solid black; padding: 5px; text-align: center;"> <p>14 Cantanhede Mealhada</p> </div>	<p>02h30</p>
<p>6</p> <p>N234</p>	<p>Continue along: N234 10 km</p> <p> Mealhada: Toll: 5.80 EUR</p> <p>Pass by Lameira de São Pedro</p>	<p>02h41</p>
<p>7</p> <p></p>	<p>Arrive in Luso 0.6 km</p> <p>Destination: Luso, centre</p>	<p>02h43</p>