
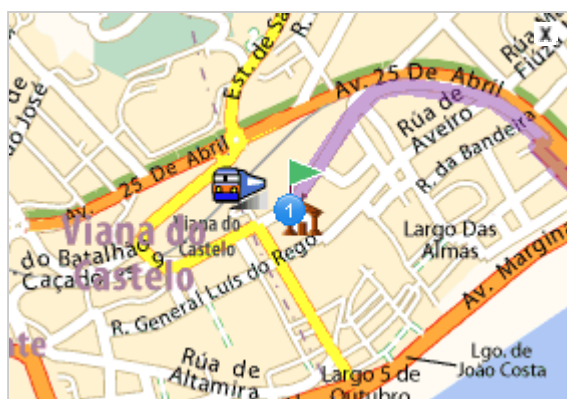
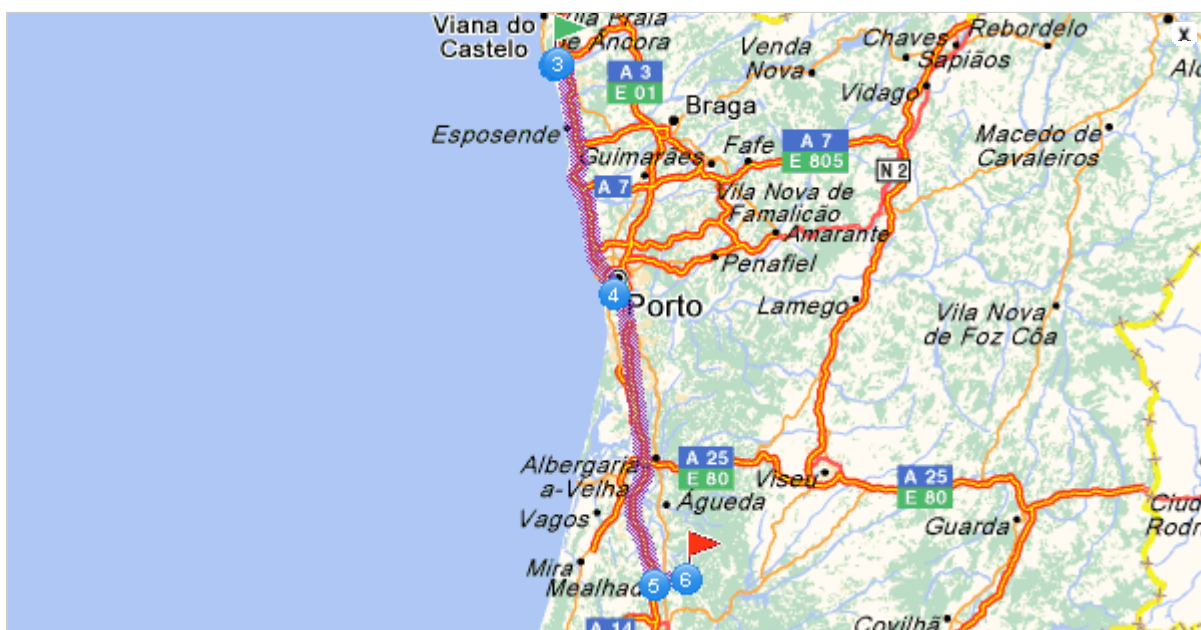


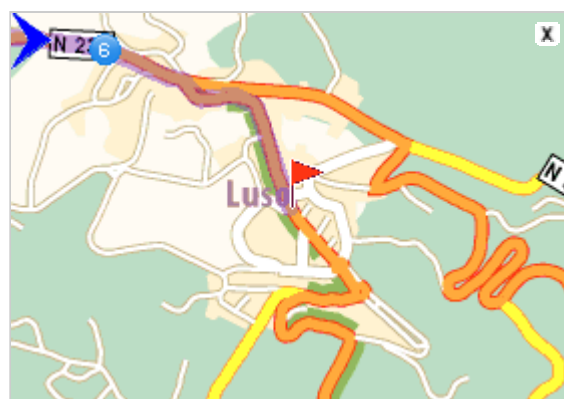


Driving directions printed on 16/10/2009

	Departure: Viana do Castelo	Time: 01h57
	Destination: 3050 Luso	Distance: 179 km
		Total costs: 22.12 EUR









Departure: Viana do Castelo



Destination: 3050 Luso

Your route plan

	Departure: Viana do Castelo, centre	
1	Leave Viana do Castelo	1.5 km 00h03
2	Continue along: Estrada da Papanata	0.3 km 00h03
3  IC1	At the roundabout, take the 1st exit Continue along: IC1 Passing close to Porto Take the exit towards: <div style="border: 1px solid black; padding: 5px; text-align: center;">A1 Lisboa Gaia Santo Ovídio</div>	76 km 00h51
4  A1	Close to Vila Nova de Gaia , take A1  Carvalhos/Grijó: Ticket purchase Take the exit towards: <div style="border: 1px solid black; padding: 5px; text-align: center;">14 Cantanhede Mealhada</div>	90 km 01h44
5  N234	Continue along: N234  Mealhada: Toll: 5.80 EUR Pass by Lameira de São Pedro	10 km 01h55



Arrive in Luso

0.6 km



Destination: Luso, centre

01h57