

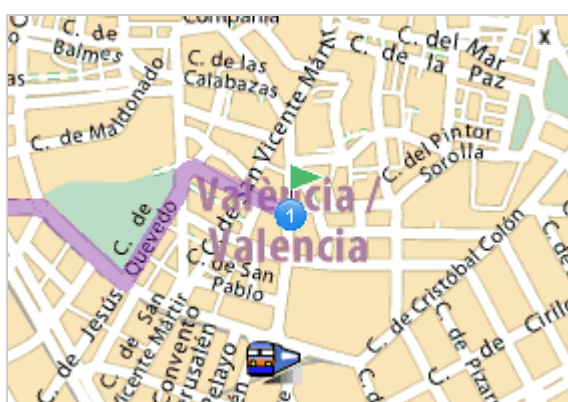


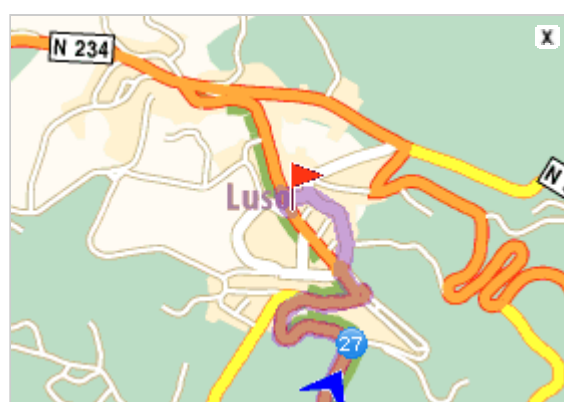


Driving directions printed on 16/10/2009

	<b>Departure:</b> Valencia	<b>Time:</b> 09h06
	<b>Destination:</b> 3050 Luso	<b>Distance:</b> 873 km
		<b>Total costs:</b> 90.23 EUR





















Departure: Valencia

















Destination: 3050 Luso













# Your route plan

	Departure: Valencia, centre		
	Leave Valencia	3.5 km	00h10
	Continue along: CV-3663	0.2 km	
	Take the exit towards:		
	N-III Madrid null Aeropuerto		00h10
	Turn right: E-901 / A-3	339 km	
			
	E-901	 Viaducte de Buñol	
	A-3	You've been driving for almost 2 hours, take a break!	03h18
	Continue along: M-50	5 km	
			
	M-50		03h21
	Continue along: M-31	3 km	
			
	M-31		03h24
	Continue along: M-45	13 km	
			
	M-45		03h33

<p>7</p>  <p>M-40</p>	<p>Continue along: <b>M-40</b> 13 km</p> <p>Take the exit towards:</p> <div style="border: 1px solid black; padding: 10px; text-align: center;"> <p>40 M-513 Boadilla M-503 Pozuelo Majadahonda A-6 A Coruña</p> </div>	<p>03h42</p>
<p>8</p>  <p>M-503</p>	<p>Continue along: <b>M-503</b> 4.5 km</p>	<p>03h45</p>
<p>9</p>  <p>M-50</p>	<p>Continue along: <b>M-50</b> 9 km</p>	<p>03h51</p>
<p>10</p>  <p>A-6</p>	<p>Continue along: <b>A-6</b> 19 km</p> <p>You've been driving for almost 2 hours, take a break!</p> <p>Take the exit towards:</p> <div style="border: 1px solid blue; padding: 10px; text-align: center;"> <p>AP-6 N-VI Puerto de Guadarrama A Coruña</p> </div>	<p>04h02</p>
<p>11</p>  <p>AP-6</p>	<p>Take <b>AP-6</b> 40 km</p> <p> Villalba: Ticket purchase</p>	<p>04h26</p>

<p>12</p>  <p><b>AP-51</b></p>	<p>Continue along: <b>AP-51</b> <span style="float: right;">23 km</span></p> <p> Villacastín: Toll: 8.05 EUR</p> <p>Take the exit towards:</p> <div style="border: 2px solid black; padding: 10px; text-align: center;"> <p><b>A-51</b>  <b>Valladolid(Sur)</b>  <b>Salamanca</b>  <b>Toledo</b>  <b>Plasencia</b></p> </div>	<p>04h40</p>
<p>13</p>  <p><b>A-51</b></p>	<p>Take <b>A-51</b> <span style="float: right;">7 km</span></p>	<p>04h44</p>
<p>14</p>  <p><b>A-50</b></p>	<p>Continue along: <b>A-50</b> <span style="float: right;">95 km</span></p>	<p>05h44</p>
<p>15</p>  <p><b>SA-20</b></p> <p><b>N-501</b></p>	<p>Continue along: <b>SA-20 / N-501</b> <span style="float: right;">5 km</span></p> <p>Take the exit towards:</p> <div style="border: 2px solid black; padding: 10px; text-align: center;"> <p><b>E-803</b>  <b>N-630</b>  <b>Cáceres</b>  <b>Zamora</b>  <b>E-80</b>  <b>A-62</b>  <b>Portugal</b>  <b>Valladolid</b>  <b>CL-510</b>  <b>Alba de Tormes</b></p> </div>	<p>05h48</p>
<p>16</p>	<p><b>Pass Salamanca</b> <span style="float: right;">1.8 km</span></p> <p>Continue along: <b>SA-20 / N-501 / Ronda Sur</b> (0.3 km)</p> <p>Take <b>N-630 / Calle del Consejo de Europa</b> (0.4 km)</p> <p> At the roundabout, Avenida de Saavedra Y Fajardo, take the 3rd exit Continue along: <b>N-630</b> (0.5 km)</p> <p>Continue along: <b>SA-20 / N-501 / Ronda Sur</b> (0.6 km)</p>	<p>05h51</p>

  <div style="border: 2px solid blue; padding: 2px; width: fit-content; margin: 0 auto;">SA-20</div>	Continue along: <b>SA-20</b> <span style="float: right;">3.5 km</span>	05h54
  <div style="border: 2px solid green; padding: 2px; width: fit-content; margin: 0 auto;">E-80</div> <div style="border: 2px solid blue; padding: 2px; width: fit-content; margin: 0 auto;">A-62</div> <div style="border: 2px solid red; padding: 2px; width: fit-content; margin: 0 auto;">N-620</div>	At the roundabout, take the 3rd exit Continue along: <b>E-80 / A-62 / N-620</b> <span style="float: right;">108 km</span>  Head towards: <div style="border: 2px solid black; padding: 10px; text-align: center; margin: 10px auto; width: 80%;">                     E-80                      A-62                      Portugal                      CL-517                      Vitigudino                      Recinto Ferial                      Área Logística                 </div> You've been driving for almost 2 hours, take a break!	06h53
 <div style="border: 2px solid green; padding: 2px; width: fit-content; margin: 0 auto;">E-80</div> <div style="border: 2px solid red; padding: 2px; width: fit-content; margin: 0 auto;">N-620</div>	Take <b>E-80 / N-620</b> <span style="float: right;">4 km</span>  Pass by <b>Fuentes de Oñoro</b>	06h57
	At <b>Nuevo Poblado</b> , continue straight on <span style="float: right;">&lt;0.1 km</span>	06h57
 <div style="border: 2px solid green; padding: 2px; width: fit-content; margin: 0 auto;">E-80</div> <div style="border: 2px solid red; padding: 2px; width: fit-content; margin: 0 auto;">N-620</div>	At the roundabout, take the 3rd exit Continue along: <b>E-80 / N-620 / Avenida de Europa</b> <span style="float: right;">0.4 km</span>  Head towards: <div style="border: 2px solid black; padding: 10px; text-align: center; margin: 10px auto; width: 80%;">                     Portugal                 </div>	06h57
	Entry into Portugal	06h57

  <div style="border: 1px solid green; padding: 2px; width: fit-content; margin: 2px;">E80</div> <div style="border: 1px solid red; padding: 2px; width: fit-content; margin: 2px;">IP5</div>	<p>Continue along: <b>E80 / IP5</b>  94 km</p> <p>Take the exit towards:</p> <div style="border: 1px solid black; padding: 10px; text-align: center; margin: 10px auto; width: 80%;"> <p><b>22</b> Mangualde Penalva do Castelo</p> </div>	<p>07h52</p>
 <div style="border: 1px solid blue; padding: 2px; width: fit-content; margin: 10px auto;">N329-1</div>	<p>At the roundabout, take the 2nd exit Continue along: <b>N329-1</b> 0.3 km</p> <p>Head towards:</p> <div style="border: 1px solid black; padding: 10px; text-align: center; margin: 10px auto; width: 80%;"> <p><b>N329-1</b> Mangualde <b>N234</b> Coimbra Nelas</p> </div>	<p>07h53</p>
  <div style="border: 1px solid blue; padding: 2px; width: fit-content; margin: 10px auto;">N234</div>	<p>At the roundabout, take the 1st exit Continue along: <b>N234</b> 44 km</p> <p>Head towards:</p> <div style="border: 1px solid black; padding: 10px; text-align: center; margin: 10px auto; width: 80%;"> <p><b>N234</b> Coimbra Nelas</p> </div> <p>You've been driving for almost 2 hours, take a break!</p>	<p>08h28</p>
  <div style="border: 1px solid green; padding: 2px; width: fit-content; margin: 2px;">E801</div> <div style="border: 1px solid red; padding: 2px; width: fit-content; margin: 2px;">IP3</div>	<p>Continue along: <b>E801 / IP3</b> 26 km</p> <p>Take the exit towards:</p> <div style="border: 1px solid black; padding: 10px; text-align: center; margin: 10px auto; width: 80%;"> <p><b>10</b></p> </div>	<p>08h48</p>
 <div style="border: 1px solid blue; padding: 2px; width: fit-content; margin: 10px auto;">N235</div>	<p>Continue along: <b>N235</b>  13 km</p> <p>Pass by <b>Contenças</b></p>	<p>09h03</p>
 	<p><b>Arrive in Luso</b> 0.9 km</p> <p><b>Destination: Luso, centre</b></p>	<p>09h06</p>