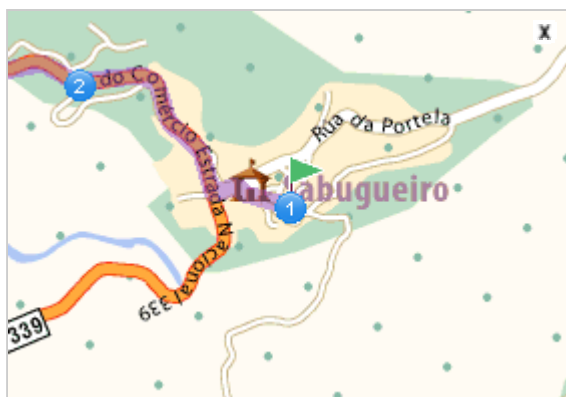


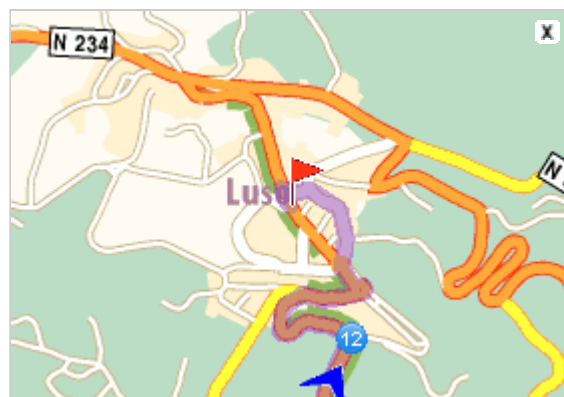


Driving directions printed on 16/10/2009

	Departure: 6270 Sabugueiro	Time: 01h46
	Destination: 3050 Luso	Distance: 96 km
		Total costs: 10.31 EUR






















Departure: 6270 Sabugueiro



Destination: 3050 Luso

Your route plan

	Departure: Sabugueiro, centre		
	Leave Sabugueiro	0.7 km	00h01
	Take N339	8 km	00h12
	N339		
	Turn left: Rua Leonardo Pessoa Homem	0.6 km	00h14
	Pass by Seia		
	Turn left: Rua Dona Mariana De Lencastre	0.3 km	00h15
	Turn left: Avenida Dos Bombeiros Voluntários	0.3 km	00h16
	At the roundabout, take the 2nd exit	1.9 km	00h18
	At the roundabout, take the 3rd exit Continue along: EM512	1.6 km	00h20
	EM512	Pass by Maceira	
	Turn left: N17	 45 km	
	N17	Pass by Catraia da Assamaça	01h08

 <div style="border: 1px solid black; padding: 2px; width: fit-content; margin: 5px auto;">IC6</div>	<p>Take IC6  12 km</p> <p>Pass by Catraia dos Poços</p>	01h19
  <div style="border: 1px solid green; padding: 2px; width: fit-content; margin: 2px auto;">E801</div> <div style="border: 1px solid red; padding: 2px; width: fit-content; margin: 2px auto;">IP3</div>	<p>Take E801 / IP3  12 km</p> <p>Head towards:</p> <div style="border: 1px solid black; padding: 5px; text-align: center; margin: 5px auto; width: 80%;"> IP3 Coimbra Penacova </div> <p>Take the exit towards:</p> <div style="border: 1px solid black; padding: 5px; text-align: center; margin: 5px auto; width: 80%;"> 10 </div>	01h28
 <div style="border: 1px solid blue; padding: 2px; width: fit-content; margin: 5px auto;">N235</div>	<p>Continue along: N235  13 km</p> <p>Pass by Contenças</p>	01h43
 	<p>Arrive in Luso 0.9 km</p> <p>Destination: Luso, centre</p>	01h46