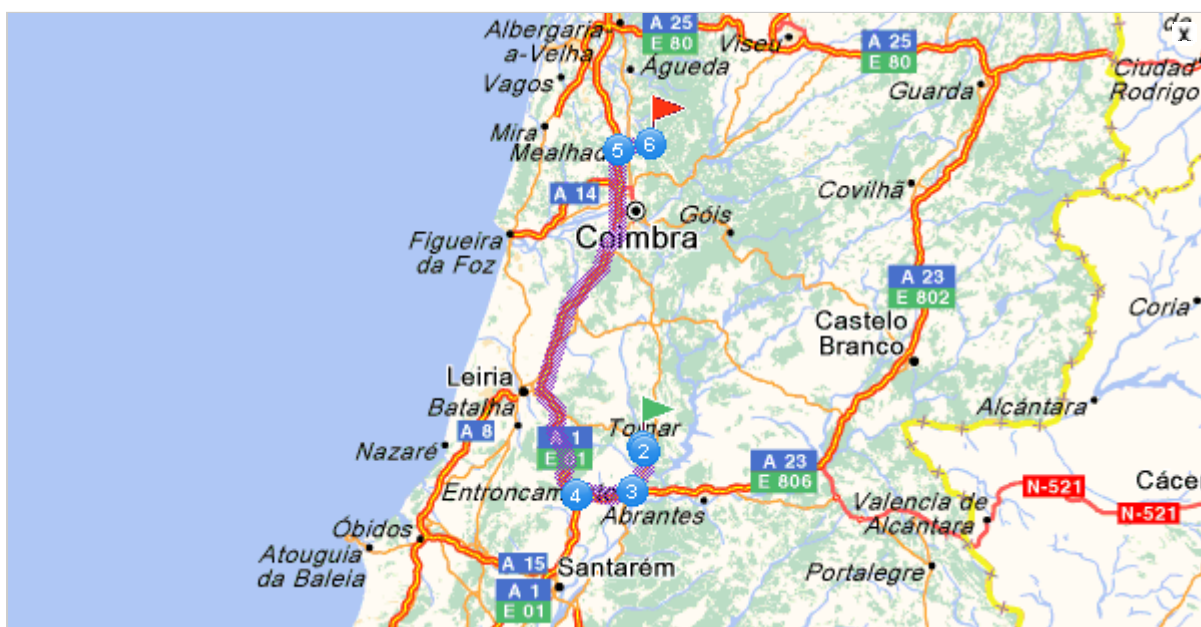


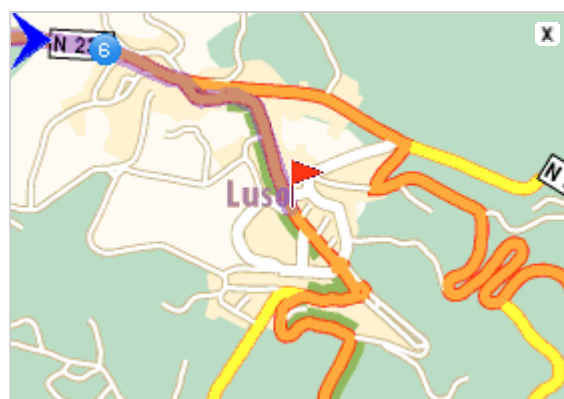


Driving directions printed on 16/10/2009

	Departure: 2300 Tomar	Time: 01h44
	Destination: 3050 Luso	Distance: 158 km
		Total costs: 22.93 EUR








Departure: 2300 Tomar



Destination: 3050 Luso

Your route plan

	<p>Departure: Tomar, centre</p>	
<p>1</p>	<p>Leave Tomar</p>	<p>1.3 km 00h03</p>
<p>2</p> <div style="border: 1px solid blue; padding: 2px; width: fit-content; margin-top: 10px;">IC3</div>	<p>Take IC3 / N110</p>	<p> 14 km 00h17</p>
<p>3</p> <div style="margin-top: 10px;"> <div style="border: 1px solid blue; padding: 2px; width: fit-content; margin-bottom: 2px;">E806</div> <div style="border: 1px solid blue; padding: 2px; width: fit-content; margin-bottom: 2px;">A23</div> <div style="border: 1px solid red; padding: 2px; width: fit-content;">IP6</div> </div>	<p>Take E806 / A23 / IP6</p> <p>Head towards:</p> <div style="border: 1px solid black; padding: 10px; text-align: center; margin: 10px auto; width: 80%;"> <p>A1 Lisboa Porto A23 Torres Novas</p> </div> <p> Torres Novas: Ticket purchase</p>	<p>17 km 00h27</p>
<p>4</p> <div style="margin-top: 10px;"> <div style="border: 1px solid blue; padding: 2px; width: fit-content; margin-bottom: 2px;">E01</div> <div style="border: 1px solid blue; padding: 2px; width: fit-content; margin-bottom: 2px;">A1</div> <div style="border: 1px solid red; padding: 2px; width: fit-content;">IP1</div> </div>	<p>Continue along: E01 / E80 / A1 / IP1</p> <p>Take the exit towards:</p> <div style="border: 1px solid black; padding: 10px; text-align: center; margin: 10px auto; width: 80%;"> <p>14 Anadia Cantanhede Mealhada</p> </div>	<p> 115 km 01h31</p>
<p>5</p> <div style="border: 1px solid blue; padding: 2px; width: fit-content; margin-top: 10px;">N234</div>	<p>Continue along: N234</p> <p> Mealhada: Toll: 8.20 EUR</p> <p>Pass by Lameira de São Pedro</p>	<p>10 km 01h42</p>



Arrive in Luso

0.6 km



Destination: Luso, centre

01h44