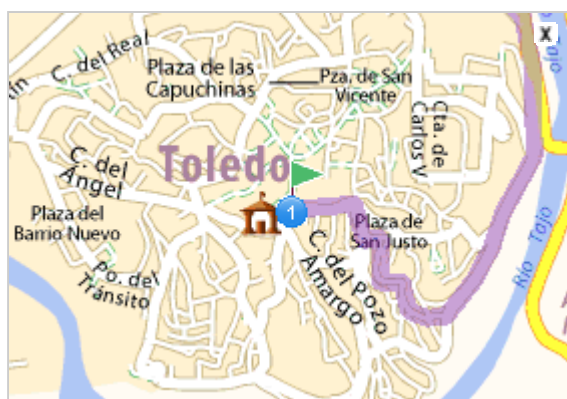
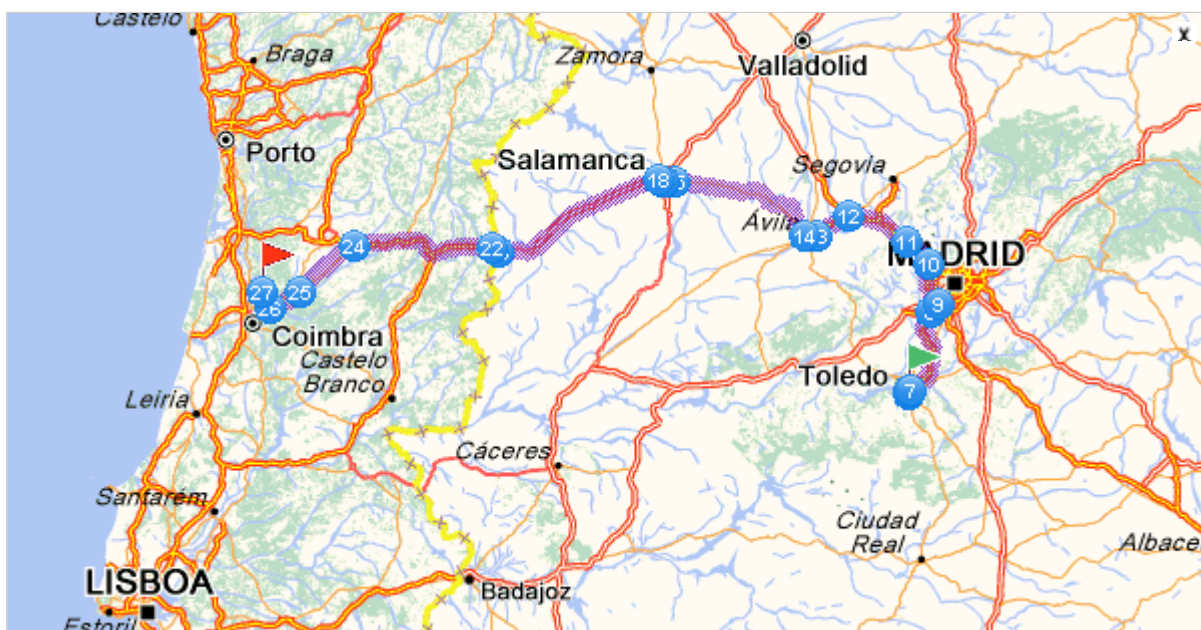


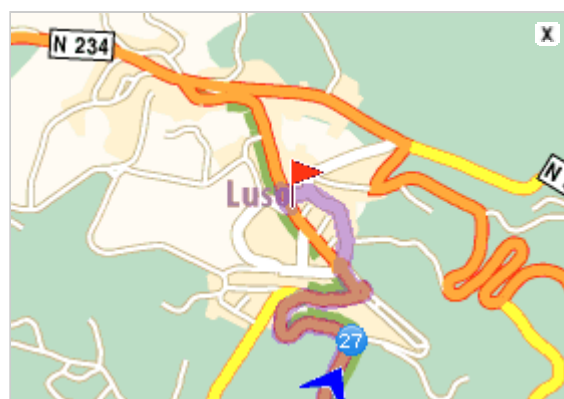


Driving directions printed on 16/10/2009

	<b>Departure:</b> Toledo	<b>Time:</b> 06h19
	<b>Destination:</b> 3050 Luso	<b>Distance:</b> 581 km
		<b>Total costs:</b> 68.97 EUR










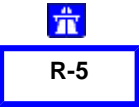



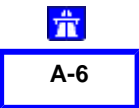

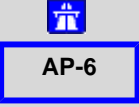



Departure: Toledo

















Destination: 3050 Luso













# Your route plan

	Departure: Toledo, centre	
1	Leave Toledo	1.4 km 00h04
2	Continue straight on	0.2 km 00h04
3	Continue along: <b>Avenida de Castilla-La Mancha</b>   <b>Puente de Azarquiel</b>	1.1 km 00h07
4	Continue straight on	<0.1 km 00h07
5	At the roundabout, take the 3rd exit Continue along: <b>N-403A</b>  Head towards: <div data-bbox="671 1435 1203 1666" style="border: 1px solid black; padding: 5px; text-align: center;"> <b>A-42</b>  <b>Madrid</b>  <b>N-403</b>  <b>Ávila</b>  <b>CM-4001</b>  <b>Mocejón</b> </div>	0.2 km 00h07
6	Continue along: <b>CM-4001</b>  Head towards: <div data-bbox="671 1879 1203 1989" style="border: 1px solid black; padding: 5px; text-align: center;"> <b>CM-4001</b>  <b>Mocejón</b> </div>	0.2 km 00h08

 	<p>Take <b>AP-41</b> <span style="float: right;">60 km</span></p> <p> Toledo: Ticket purchase</p> <p> Barrera Troncal AP41: Toll: 5.55 EUR</p>	<p>00h42</p>
 	<p>Continue along: <b>R-5</b> <span style="float: right;">8 km</span></p>	<p>00h48</p>
 	<p>Continue along: <b>M-50</b> <span style="float: right;">27 km</span></p>	<p>01h04</p>
 	<p>Continue along: <b>A-6</b> <span style="float: right;">19 km</span></p> <p>Take the exit towards:</p> <div style="border: 2px solid blue; padding: 10px; text-align: center; margin: 10px auto; width: fit-content;"> <p><b>AP-6 N-VI Puerto de Guadarrama A Coruña</b></p> </div>	<p>01h16</p>
 	<p>Take <b>AP-6</b> <span style="float: right;">40 km</span></p> <p> Túnel de Guadarrama I</p> <p> Túnel de Guadarrama I</p> <p> Villalba: Ticket purchase</p>	<p>01h40</p>

<p>12</p>  <p><b>AP-51</b></p>	<p>Continue along: <b>AP-51</b> <span style="float: right;">23 km</span></p> <p> Villacastín: Toll: 8.05 EUR</p> <p>Take the exit towards:</p> <div style="border: 2px solid black; padding: 10px; text-align: center;"> <p><b>A-51</b>  <b>Valladolid(Sur)</b>  <b>Salamanca</b>  <b>Toledo</b>  <b>Plasencia</b></p> </div>	<p>01h53</p>
<p>13</p>  <p><b>A-51</b></p>	<p>Take <b>A-51</b> <span style="float: right;">7 km</span></p>	<p>01h57</p>
<p>14</p>  <p><b>A-50</b></p>	<p>Continue along: <b>A-50</b> <span style="float: right;">95 km</span></p> <p style="text-align: center;">You've been driving for almost 2 hours, take a break!</p>	<p>02h57</p>
<p>15</p>  <p><b>SA-20</b></p> <p><b>N-501</b></p>	<p>Continue along: <b>SA-20 / N-501</b> <span style="float: right;">5 km</span></p> <p>Take the exit towards:</p> <div style="border: 2px solid black; padding: 10px; text-align: center;"> <p><b>E-803</b>  <b>N-630</b>  <b>Cáceres</b>  <b>Zamora</b>  <b>E-80</b>  <b>A-62</b>  <b>Portugal</b>  <b>Valladolid</b>  <b>CL-510</b>  <b>Alba de Tormes</b></p> </div>	<p>03h01</p>
<p>16</p>	<p><b>Pass Salamanca</b> <span style="float: right;">1.8 km</span></p> <p>Continue along: <b>SA-20 / N-501 / Ronda Sur</b> (0.3 km)</p> <p>Take <b>N-630 / Calle del Consejo de Europa</b> (0.4 km)</p> <p> At the roundabout, Avenida de Saavedra Y Fajardo, take the 3rd exit Continue along: <b>N-630</b> (0.5 km)</p> <p>Continue along: <b>SA-20 / N-501 / Ronda Sur</b> (0.6 km)</p>	<p>03h04</p>

  <div style="border: 2px solid blue; padding: 2px; width: fit-content; margin: 0 auto;">SA-20</div>	Continue along: <b>SA-20</b> <span style="float: right;">3.5 km</span>	03h07
  <div style="border: 2px solid green; padding: 2px; width: fit-content; margin: 0 auto;">E-80</div> <div style="border: 2px solid blue; padding: 2px; width: fit-content; margin: 0 auto;">A-62</div> <div style="border: 2px solid red; padding: 2px; width: fit-content; margin: 0 auto;">N-620</div>	At the roundabout, take the 3rd exit Continue along: <b>E-80 / A-62 / N-620</b> <span style="float: right;">108 km</span>  Head towards: <div style="border: 2px solid black; padding: 10px; text-align: center; margin: 10px auto; width: 80%;">                     E-80                      A-62                      Portugal                      CL-517                      Vitigudino                      Recinto Ferial                      Área Logística                 </div> You've been driving for almost 2 hours, take a break!	04h07
 <div style="border: 2px solid green; padding: 2px; width: fit-content; margin: 0 auto;">E-80</div> <div style="border: 2px solid red; padding: 2px; width: fit-content; margin: 0 auto;">N-620</div>	Take <b>E-80 / N-620</b> <span style="float: right;">4 km</span>  Pass by <b>Fuentes de Oñoro</b>	04h10
	At <b>Nuevo Poblado</b> , continue straight on <span style="float: right;">&lt;0.1 km</span>	04h10
 <div style="border: 2px solid green; padding: 2px; width: fit-content; margin: 0 auto;">E-80</div> <div style="border: 2px solid red; padding: 2px; width: fit-content; margin: 0 auto;">N-620</div>	At the roundabout, take the 3rd exit Continue along: <b>E-80 / N-620 / Avenida de Europa</b> <span style="float: right;">0.4 km</span>  Head towards: <div style="border: 2px solid black; padding: 10px; text-align: center; margin: 10px auto; width: 80%;">                     Portugal                 </div>	04h11
	Entry into Portugal	04h11

  <div style="border: 1px solid green; padding: 2px; width: fit-content; margin: 2px;">E80</div> <div style="border: 1px solid red; padding: 2px; width: fit-content; margin: 2px;">IP5</div>	<p>Continue along: <b>E80 / IP5</b>  94 km</p> <p>Take the exit towards:</p> <div style="border: 1px solid black; padding: 10px; text-align: center; margin: 10px auto; width: 80%;"> <p><b>22</b> Mangualde Penalva do Castelo</p> </div>	<p>05h06</p>
 <div style="border: 1px solid blue; padding: 2px; width: fit-content; margin: 10px auto;">N329-1</div>	<p>At the roundabout, take the 2nd exit Continue along: <b>N329-1</b> 0.3 km</p> <p>Head towards:</p> <div style="border: 1px solid black; padding: 10px; text-align: center; margin: 10px auto; width: 80%;"> <p><b>N329-1</b> Mangualde <b>N234</b> Coimbra Nelas</p> </div>	<p>05h06</p>
  <div style="border: 1px solid blue; padding: 2px; width: fit-content; margin: 10px auto;">N234</div>	<p>At the roundabout, take the 1st exit Continue along: <b>N234</b> 44 km</p> <p>Head towards:</p> <div style="border: 1px solid black; padding: 10px; text-align: center; margin: 10px auto; width: 80%;"> <p><b>N234</b> Coimbra Nelas</p> </div>	<p>05h42</p>
  <div style="border: 1px solid green; padding: 2px; width: fit-content; margin: 2px;">E801</div> <div style="border: 1px solid red; padding: 2px; width: fit-content; margin: 2px;">IP3</div>	<p>Continue along: <b>E801 / IP3</b> 26 km</p> <p>Take the exit towards:</p> <div style="border: 1px solid black; padding: 10px; text-align: center; margin: 10px auto; width: 80%;"> <p><b>10</b></p> </div>	<p>06h02</p>
 <div style="border: 1px solid blue; padding: 2px; width: fit-content; margin: 10px auto;">N235</div>	<p>Continue along: <b>N235</b>  13 km</p> <p>Pass by <b>Contenças</b></p>	<p>06h17</p>
 	<p><b>Arrive in Luso</b> 0.9 km</p> <p><b>Destination: Luso, centre</b></p>	<p>06h19</p>