

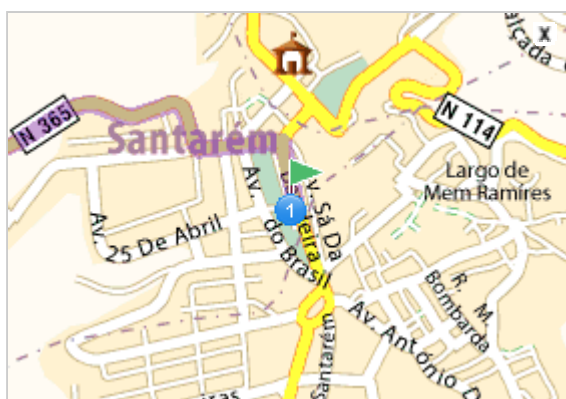
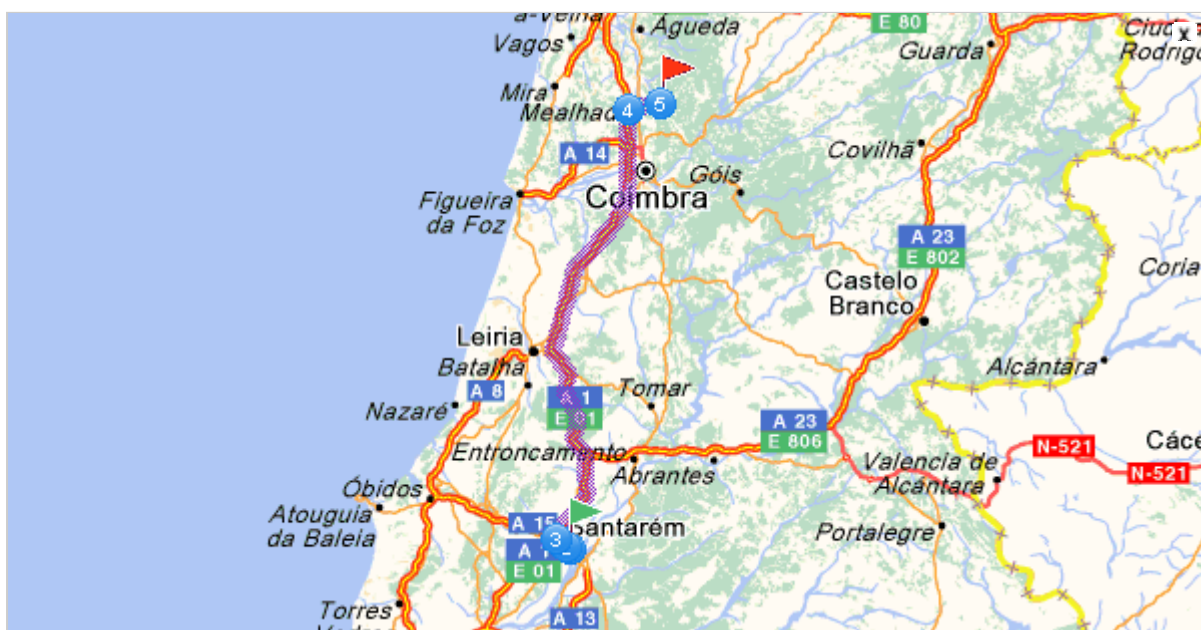


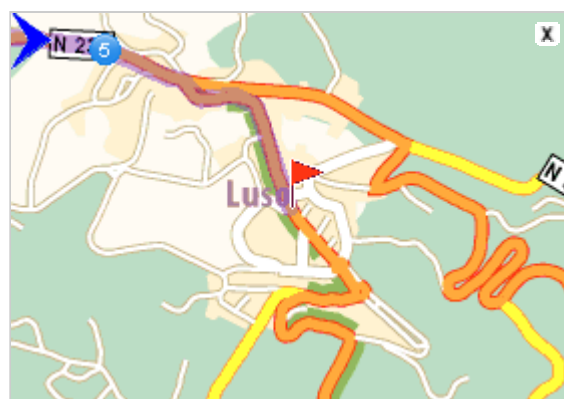


Driving directions printed on 16/10/2009

	Departure: Santarém	Time: 01h41
	Destination: 3050 Luso	Distance: 161 km
		Total costs: 25.28 EUR










Departure: Santarém



Destination: 3050 Luso

Your route plan

	<p>Departure: Santarém, centre</p>	
<p>1</p>	<p>Leave Santarém</p>	<p>1.5 km 00h04</p>
<p>2</p> <div style="border: 1px solid blue; padding: 2px; margin-top: 10px;">  <p>N114</p> </div>	<p>Turn right: N114</p> <p style="text-align: right;">6 km</p> <p style="text-align: center;">Head towards:</p> <div style="border: 2px solid black; padding: 10px; margin: 10px auto; width: 80%;"> <p style="text-align: center;">Caldas da Rainha Rio Maior A15 Lisboa Porto A1 Santarém (Norte)</p> </div> <p style="text-align: center;"> Santarém: Ticket purchase</p>	<p>00h08</p>
<p>3</p> <div style="border: 1px solid blue; padding: 2px; margin-top: 10px;">  </div> <div style="border: 1px solid green; padding: 2px; margin-top: 5px;"> <p>E01</p> </div> <div style="border: 1px solid blue; padding: 2px; margin-top: 5px;"> <p>A1</p> </div> <div style="border: 1px solid red; padding: 2px; margin-top: 5px;"> <p>IP1</p> </div>	<p>Continue along: E01 / E80 / A1 / IP1</p> <p style="text-align: right;"> 143 km</p> <p style="text-align: center;">Take the exit towards:</p> <div style="border: 2px solid black; padding: 10px; margin: 10px auto; width: 80%;"> <p style="text-align: center;">14 Anadia Cantanhede Mealhada</p> </div>	<p>01h28</p>
<p>4</p> <div style="border: 1px solid blue; padding: 2px; margin-top: 10px;"> <p>N234</p> </div>	<p>Continue along: N234</p> <p style="text-align: right;">10 km</p> <p style="text-align: center;"> Mealhada: Toll: 10.30 EUR</p> <p style="text-align: center;">Pass by Lameira de São Pedro</p>	<p>01h39</p>

	Arrive in Luso	0.6 km
	Destination: Luso, centre	01h41