

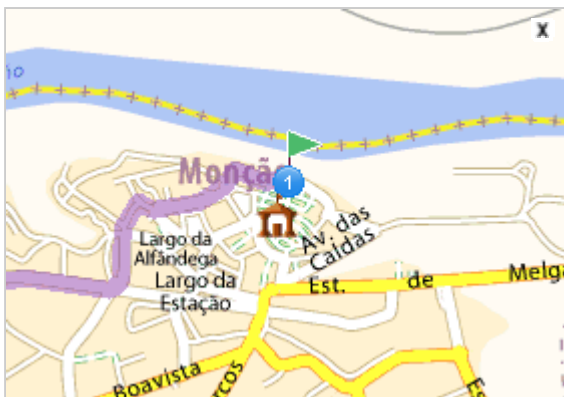
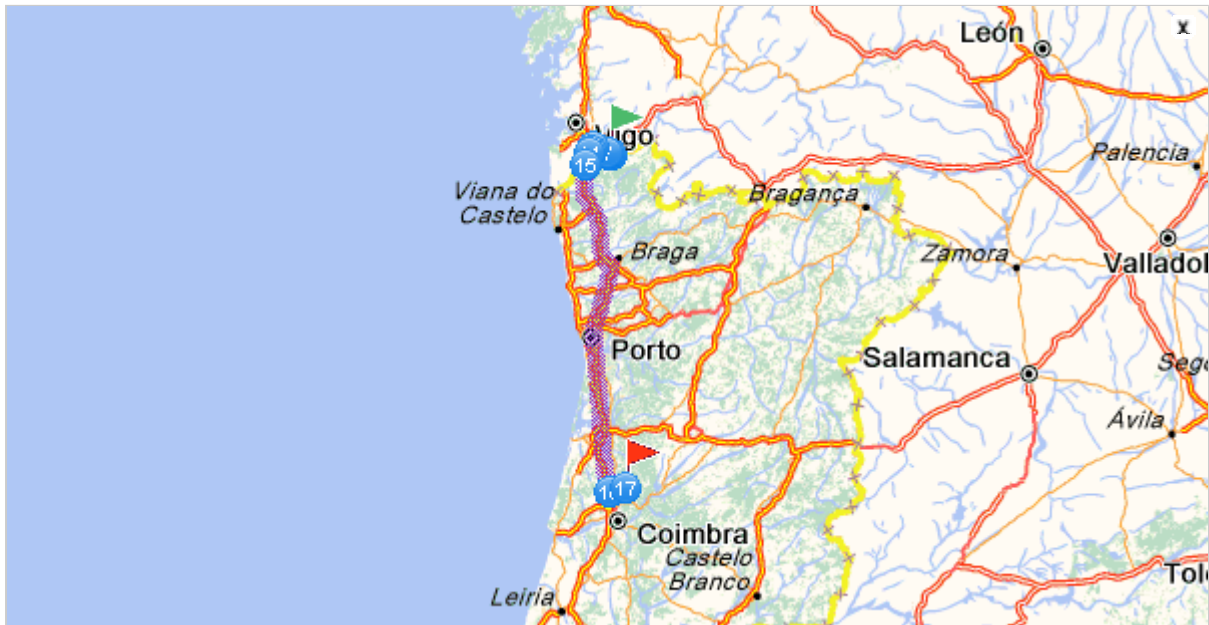


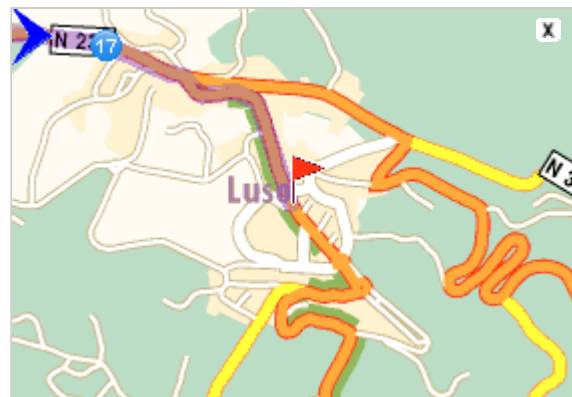


Driving directions printed on 16/10/2009

| | | |
|---|-------------------------------|-------------------------------|
|  | Departure: 4950 Monção | Time: 02h44 |
|  | Destination: 3050 Luso | Distance: 245 km |
| | | Total costs: 36.89 EUR |
















Departure: 4950 Monção












Destination: 3050 Luso

Your route plan

| | | | |
|---|--|----------|-------|
|  | Departure: Monção, centre | | |
| 1 | Leave Monção | 1.4 km | 00h03 |
| 2 | Continue along: N403 | 0.6 km | 00h04 |
| | N403 | | |
|  | Entry into Spain | | 00h04 |
| 4 | Continue along: PO-432 / Puente Internacional | 0.2 km | 00h04 |
| | PO-432 | | |
| 5 | Pass O Castelo | 0.9 km | 00h05 |
| | Continue along: Calle de Renfe Sur | (0.2 km) | |
| | Take Calle de la Renfe / Rúa Do Miño | (0.6 km) | |
| 6 | Take Calle de la Renfe / Rúa Do Miño | 0.2 km | 00h06 |
| 7 | At the roundabout, take the 4th exit | 0.4 km | 00h06 |
| 8 | Turn right: PO-510 | 10 km | 00h17 |
| | PO-510 | | |

| | | |
|---|--|----------------------|
|  | Turn right | <0.1 km 00h17 |
|  | At Vicaria , continue Take PO-407 (<0.1 km)  Turn right (<0.1 km) | 0.1 km 00h17 |
|  | Turn right: PO-2405 Pass by O Casal | 2.5 km 00h20 |
|  <div style="border: 2px solid red; padding: 2px; display: inline-block;"> N-550 </div> | Turn left: N-550 | 0.5 km 00h21 |
|  | Pass O Cerquido Continue along: N-550 (0.1 km)  Turn right (0.5 km) | 0.6 km 00h22 |
|  | Continue straight on | <0.1 km 00h22 |
|   <div style="border: 2px solid blue; padding: 2px; display: inline-block;"> A-55 </div> | Turn left: A-55 | 8.5 km 00h27 |
|  | Entry into Portugal | 00h27 |

| | | |
|---|---|--------------|
| <p>17</p> <p> E01</p> <p> IP1</p> | <p>Continue along: E01 / IP1 208 km</p> <p>Head towards:</p> <div style="border: 1px solid black; padding: 5px; text-align: center;"> <p>IP1 Porto Viana do Castelo</p> </div> <p>Passing close to Valença do Minho</p> <p> Valença: Ticket purchase</p> <p> Maia: Toll: 7.85 EUR</p> <p>Passing close to Porto</p> <p> Ponte do Freixo</p> <p>Passing close to Vila Nova de Gaia</p> <p> Carvalhos/Grijó: Ticket purchase</p> <p>You've been driving for almost 2 hours, take a break!</p> <p>Take the exit towards:</p> <div style="border: 1px solid black; padding: 5px; text-align: center;"> <p>14 Cantanhede Mealhada</p> </div> | <p>02h31</p> |
| <p>18</p> <p> N234</p> | <p>Continue along: N234 10 km</p> <p> Mealhada: Toll: 5.80 EUR</p> <p>Pass by Lameira de São Pedro</p> | <p>02h42</p> |
| <p>19</p> <p></p> | <p>Arrive in Luso 0.6 km</p> <p>Destination: Luso, centre</p> | <p>02h44</p> |