

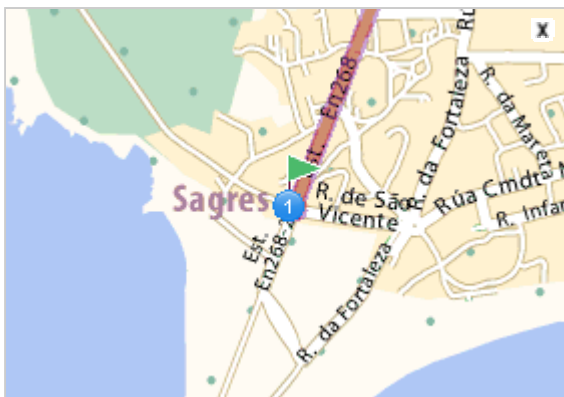


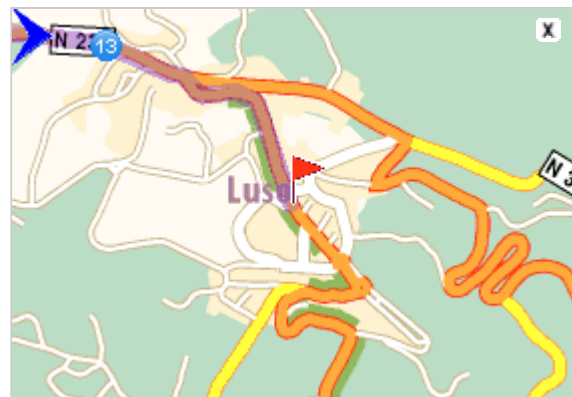


Driving directions printed on 16/10/2009

	Departure: 8650 Sagres	Time: 05h11
	Destination: 3050 Luso	Distance: 516 km
		Total costs: 79.0 EUR


















Departure: 8650 Sagres





Destination: 3050 Luso

Your route plan

	Departure: Sagres, centre		
1	Leave Sagres	1.8 km	00h03
2	Take N268	7.5 km	00h09
	N268		
3	Continue along: N125	20 km	00h28
	N125	Pass by Raposeira	
4	Pass Lagos	1.6 km	
	Continue along: N125	(1.1 km)	
	 At the roundabout, Estrada En125, take the 3rd exit	(0.5 km)	00h31
	Continue along: N120 / A22 Acessos		
5	Continue along: N120	5 km	00h35
			
	N120		
6	Continue along: A22 / IC4	49 km	01h03
			
	A22		
	IC4		

<p>7</p>  <div style="border: 1px solid green; padding: 2px; margin-bottom: 2px;">E01</div> <div style="border: 1px solid blue; padding: 2px; margin-bottom: 2px;">A2</div> <div style="border: 1px solid red; padding: 2px;">IP1</div>	<p>Continue along: E01 / A2 / IP1 183 km</p> <p> Paderne: Ticket purchase</p> <p>You've been driving for almost 2 hours, take a break!</p>	<p>02h43</p>
<p>8</p>  <div style="border: 1px solid blue; padding: 2px;">A13</div>	<p>Continue along: A13 76 km</p> <p> Almeirim: Toll: 21.90 EUR</p>	<p>03h25</p>
<p>9</p>  <div style="border: 1px solid blue; padding: 2px;">IC10</div>	<p>Continue along: IC10 11 km</p> <p> Ponte Salgueiro Maia</p>	<p>03h33</p>
<p>10</p>  <div style="border: 1px solid blue; padding: 2px;">N114</div>	<p>Continue along: N114 6.5 km</p> <p>Passing close to Santarém</p> <p> Santarém: Ticket purchase</p>	<p>03h39</p>
<p>11</p>  <div style="border: 1px solid green; padding: 2px; margin-bottom: 2px;">E01</div> <div style="border: 1px solid blue; padding: 2px; margin-bottom: 2px;">A1</div> <div style="border: 1px solid red; padding: 2px;">IP1</div>	<p>Continue along: E01 / E80 / A1 / IP1  143 km</p> <p>You've been driving for almost 2 hours, take a break!</p> <p>Take the exit towards:</p> <div style="border: 1px solid black; padding: 10px; text-align: center; margin: 10px auto; width: fit-content;"> <p>14 Anadia Cantanhede Mealhada</p> </div>	<p>04h58</p>
<p>12</p> <div style="border: 1px solid blue; padding: 2px;">N234</div>	<p>Continue along: N234 10 km</p> <p> Mealhada: Toll: 10.30 EUR</p> <p>Pass by Lameira de São Pedro</p>	<p>05h09</p>

	Arrive in Luso	0.6 km	
	Destination: Luso, centre		05h11