

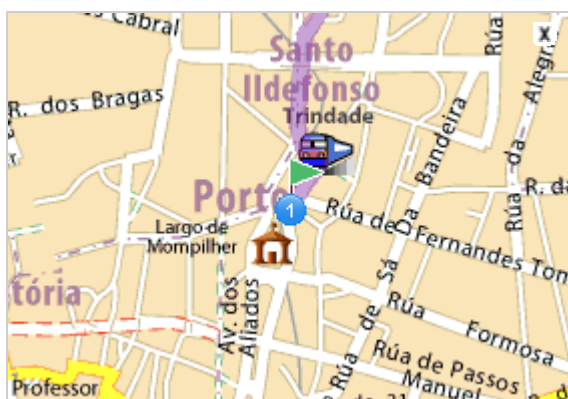
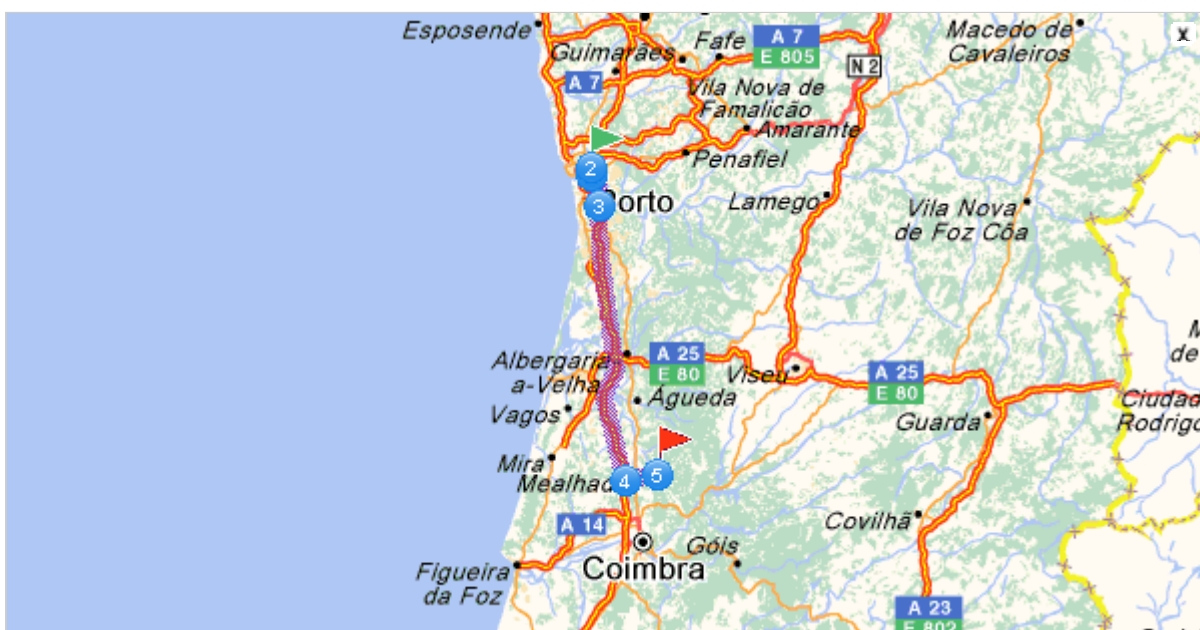


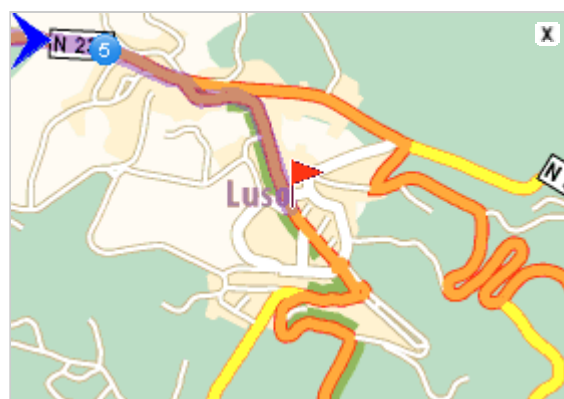


Driving directions printed on 16/10/2009

| | | |
|---|-------------------------------|-------------------------------|
|  | Departure: Porto | Time: 01h18 |
|  | Destination: 3050 Luso | Distance: 110 km |
| | | Total costs: 16.13 EUR |














Departure: Porto



Destination: 3050 Luso

Your route plan

| | | |
|--|---|--------------|
| | <p> Departure: Porto, centre</p> | |
| <p>1</p> | <p>Leave Porto 2.5 km</p> | <p>00h07</p> |
| <p>2</p> <p> A20</p> | <p>Turn right: A20 13 km</p> <p>Head towards:</p> <div style="border: 1px solid black; padding: 5px; text-align: center;"> <p>Sul Braga Vila Real Porto Este A4 A3 A1</p> </div> <p> Ponte do Freixo</p> <p>Passing close to Vila Nova de Gaia</p> | <p>00h17</p> |
| <p>3</p> <p> E01</p> <p> A1</p> <p> IP1</p> | <p>Continue along: E01 / A1 / IP1 83 km</p> <p> Carvalhos/Grijó: Ticket purchase</p> <p>Take the exit towards:</p> <div style="border: 1px solid black; padding: 5px; text-align: center;"> <p>14 Cantanhede Mealhada</p> </div> | <p>01h05</p> |
| <p>4</p> <p> N234</p> | <p>Continue along: N234 10 km</p> <p> Mealhada: Toll: 5.80 EUR</p> <p>Pass by Lameira de São Pedro</p> | <p>01h16</p> |

| | | | |
|---|----------------------------------|--------|-------|
|  | Arrive in Luso | 0.6 km | |
|  | Destination: Luso, centre | | 01h18 |