

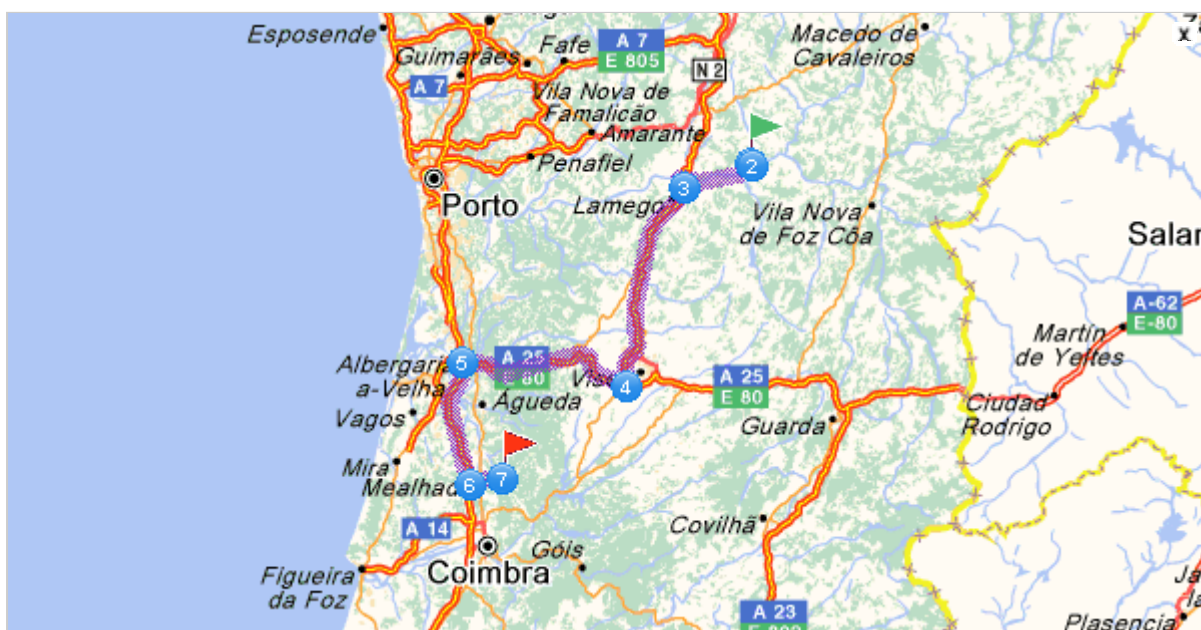


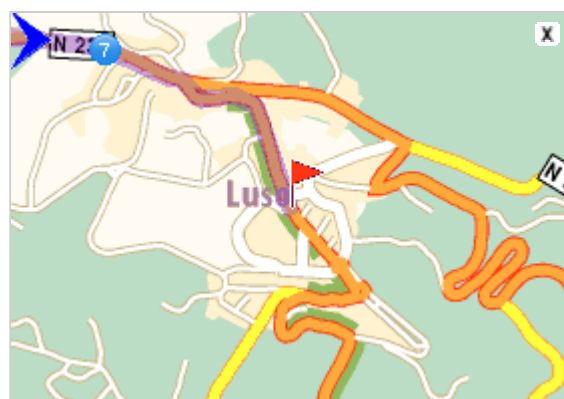


Driving directions printed on 16/10/2009

	Departure: 5085 Pinhão	Time: 02h24
	Destination: 3050 Luso	Distance: 205 km
		Total costs: 23.15 EUR







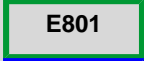






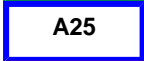




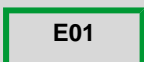




Departure: 5085 Pinhão



Destination: 3050 Luso

Your route plan

	Departure: Pinhão, centre	
	Leave Pinhão	1 km 00h02
 	Continue along: N222	26 km 00h31
    	Turn right: E801 / A24 / IP3 Head towards: <div style="border: 1px solid black; padding: 5px; margin: 10px auto; width: fit-content;"> A24 Viseu </div>  Túnel De Castro Daire	67 km 01h13
    	Continue along: E80 / A25 / IP5  Albergaria a Velha: Ticket purchase	61 km 01h50
    	Continue along: E01 / E80 / A1 / IP1 Take the exit towards: <div style="border: 1px solid black; padding: 5px; margin: 10px auto; width: fit-content;"> 14 Cantanhede Mealhada </div>	38 km 02h12

	Continue along: N234	10 km
<div data-bbox="204 271 347 331" style="border: 2px solid blue; padding: 2px; display: inline-block;">N234</div>	<div data-bbox="592 259 927 304" style="display: flex; align-items: center;"> Mealhada: Toll: 2.65 EUR</div> <p data-bbox="639 327 991 360">Pass by Lameira de São Pedro</p>	02h23
	Arrive in Luso	0.6 km
	Destination: Luso, centre	02h24