
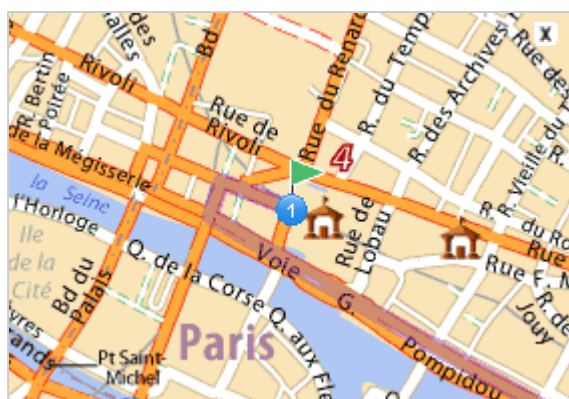


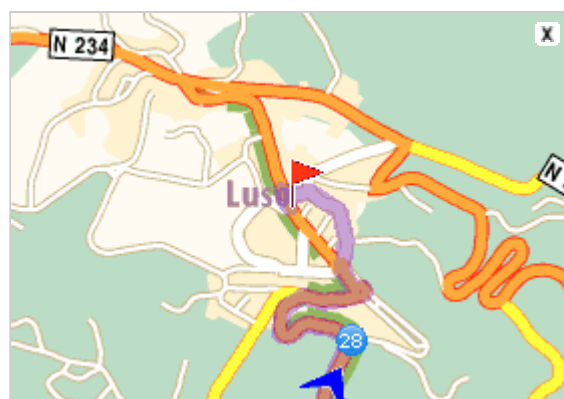


Driving directions printed on 16/10/2009

	Departure: 75000 Paris	Time: 15h26
	Destination: 3050 Luso	Distance: 1557 km
		Total costs: 192.31 EUR

















Departure: 75000 Paris



Destination: 3050 Luso

Your route plan

	Departure: Paris, centre	
1	Leave Paris 4.5 km	00h08
2  <div style="border: 1px solid green; padding: 2px; display: inline-block;">E15</div>	Turn left: E15 / E50 / Boulevard Périphérique 3 km Head towards: <div style="border: 2px solid black; padding: 10px; text-align: center; margin: 10px auto; width: 80%;"> ORLY-LYON PÉRIPHÉRIQUE INTÉRIEUR QUAI D'IVRY PORTE D'ITALIE </div>  SPEED CAMERA : Bd périphérique (int) (80 km/h), near Paris 13.	00h12
3  <div style="border: 1px solid green; padding: 2px; display: inline-block;">E15</div>	Continue along: E15 / E50 / L'Autoroute du Soleil 0.2 km	00h12
4  <div style="border: 1px solid blue; padding: 2px; display: inline-block; margin-bottom: 2px;">A6B</div> <div style="border: 1px solid green; padding: 2px; display: inline-block;">E15</div>	Continue along: A6B / E15 / E50 9 km Take the exit towards: <div style="border: 2px solid blue; padding: 10px; text-align: center; margin: 10px auto; width: 80%;"> A10 E05 PALAISEAU ÉTAMPES BORDEAUX NANTES ANTONY-ZONE ARTISANALE MASSY LONGJUMEAU </div>	00h19

<p>8</p>  <p>D1010</p> <p>E606</p>	<p>Continue along: D1010 / E606 20 km</p>	<p>05h16</p>
<p>9</p>  <p>A10</p> <p>E05</p>	<p>Continue along: A10 / E05 17 km</p> <p>Take the exit towards:</p> <div style="border: 2px solid black; padding: 10px; text-align: center; width: fit-content; margin: 10px auto;"> <p>1 N230 TOULOUSE BAYONNE BASSIN D'ARCACHON BORDEAUX PÉRIGUEUX</p> </div>	<p>05h27</p>
<p>10</p>  <p>N230</p> <p>E05</p>	<p>Continue along: N230 / E05 10 km</p>	<p>05h35</p>
<p>11</p>  <p>A630</p> <p>E05</p>	<p>Continue along: A630 / E05 / E70 10 km</p>	<p>05h43</p>
<p>12</p>  <p>A63</p> <p>E05</p>	<p>Continue along: A63 / E05 / E70 47 km</p> <p style="text-align: center;">You've been driving for almost 2 hours, take a break!</p>	<p>06h07</p>
<p>13</p>  <p>N10</p> <p>E05</p>	<p>Continue along: N10 / E05 / E70 93 km</p> <ul style="list-style-type: none">  SPEED CAMERA : N10 km marker 3.7 (110 km/h), near Saugnacq-et-Muret.  SPEED CAMERA : N10 km marker 24.8 (90 km/h), near Labouheyre.  SPEED CAMERA : N10 km marker 79.0 (110 km/h), near Magescq. 	<p>07h00</p>



Continue along: **A63 / E05 / E70**

66 km



A63

E05



Bénésse-Maremne: Toll: 3.20 EUR

Passing close to **Bayonne**



La Négresse: Toll: 2.20 EUR



Biriatou: Toll: 1.50 EUR

07h36



Entry into Spain

07h36



Continue along: **E-70 / A-8**



26 km



E-70

A-8

Head towards:

**E-5
E-70
E-80
A-8
Irun
Ventas
Donostia
San Sebastián
Iruña
Pamplona
Bilbao**




















Irún: Toll: 1.55 EUR





Take the exit towards:

**10
N-1
N-634
Bilbao
A-15
Iruña
Pamplona
Vitoria-Gasteiz**

07h53

<p>17</p>  <p>E-80</p> <p>N-I</p>	<p>Continue along: E-80 / N-I  130 km</p> <p>Head towards:</p> <div style="border: 1px solid black; padding: 10px; text-align: center;"> <p>N-1 Andoain A-15 Iruña Pamplona Vitoria-Gasteiz</p> </div> <p>You've been driving for almost 2 hours, take a break!</p>	<p>09h14</p>
<p>18</p>  <p>E-5</p> <p>AP-1</p>	<p>Continue along: E-5 / E-80 / AP-1 82 km</p> <p> Armiñón: Ticket purchase</p> <p> Castañares: Toll: 9.80 EUR</p>	<p>10h00</p>
<p>19</p>  <p>E-80</p> <p>BU-30</p>	<p>Continue along: E-80 / BU-30 11 km</p> <p>You've been driving for almost 2 hours, take a break!</p> <p>Take the exit towards:</p> <div style="border: 1px solid black; padding: 10px; text-align: center;"> <p>4 E-80 A-62 Palencia Valladolid(Sur)</p> </div>	<p>10h06</p>
<p>20</p>  <p>E-80</p> <p>A-62</p>	<p>Take E-80 / A-62 345 km</p> <p>You've been driving for almost 2 hours, take a break!</p>	<p>13h13</p>
<p>21</p> <p>E-80</p> <p>N-620</p>	<p>Take E-80 / N-620 4 km</p> <p>Pass by Fuentes de Oñoro</p>	<p>13h16</p>
<p>22</p>	<p>At Nuevo Poblado, continue straight on <0.1 km</p>	<p>13h16</p>

 <div style="border: 1px solid green; padding: 2px; display: inline-block;">E-80</div> <div style="border: 1px solid red; padding: 2px; display: inline-block;">N-620</div>	<p>At the roundabout, take the 3rd exit Continue along: E-80 / N-620 / Avenida de Europa 0.4 km</p> <p>Head towards:</p> <div style="border: 1px solid black; padding: 5px; text-align: center;">Portugal</div>	13h17
	<p>Entry into Portugal</p>	13h17
  <div style="border: 1px solid green; padding: 2px; display: inline-block;">E80</div> <div style="border: 1px solid red; padding: 2px; display: inline-block;">IP5</div>	<p>Continue along: E80 / IP5  94 km</p> <p>You've been driving for almost 2 hours, take a break!</p> <p>Take the exit towards:</p> <div style="border: 1px solid black; padding: 5px; text-align: center;"> 22 Mangualde Penalva do Castelo </div>	14h12
 <div style="border: 1px solid blue; padding: 2px; display: inline-block;">N329-1</div>	<p>At the roundabout, take the 2nd exit Continue along: N329-1 0.3 km</p> <p>Head towards:</p> <div style="border: 1px solid black; padding: 5px; text-align: center;"> N329-1 Mangualde N234 Coimbra Nelas </div>	14h12
  <div style="border: 1px solid blue; padding: 2px; display: inline-block;">N234</div>	<p>At the roundabout, take the 1st exit Continue along: N234 44 km</p> <p>Head towards:</p> <div style="border: 1px solid black; padding: 5px; text-align: center;"> N234 Coimbra Nelas </div>	14h48
  <div style="border: 1px solid green; padding: 2px; display: inline-block;">E801</div> <div style="border: 1px solid red; padding: 2px; display: inline-block;">IP3</div>	<p>Continue along: E801 / IP3 26 km</p> <p>Take the exit towards:</p> <div style="border: 1px solid black; padding: 5px; text-align: center;">10</div>	15h08

	Continue along: N235	 13 km	
N235	Pass by Contenças		15h23
	Arrive in Luso	0.9 km	
	Destination: Luso, centre		15h26