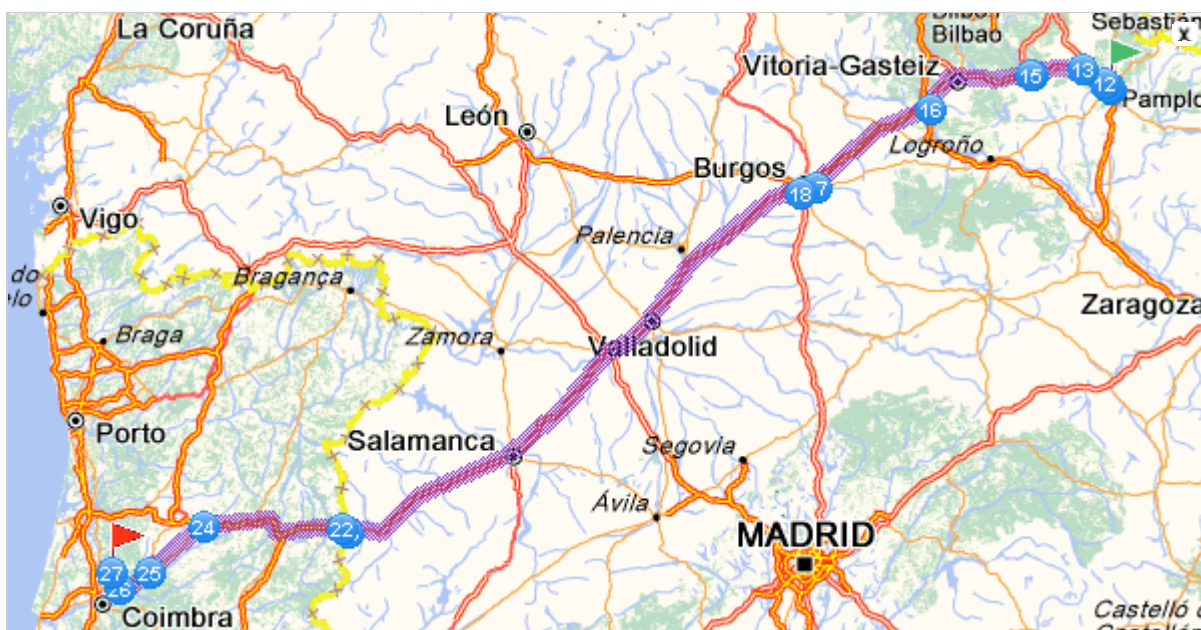


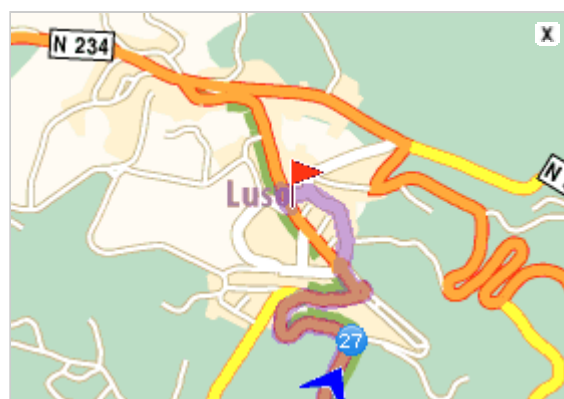


Driving directions printed on 16/10/2009

	<b>Departure:</b> Pamplona	<b>Time:</b> 07h25
	<b>Destination:</b> 3050 Luso	<b>Distance:</b> 741 km
		<b>Total costs:</b> 79.67 EUR



Departure: Pamplona












Destination: 3050 Luso



## Your route plan

	<b>Departure: Pamplona, centre</b>		
1	At <b>Pamplona</b> , continue along: <b>Plaza de Consistorial / Udaletxe Plaza</b>	<0.1 km	00h00
2	Continue along: <b>Calle de San Saturnino / San Saturnino Kalea</b>	<0.1 km	00h00
3	Continue along: <b>Calle de Jarauta / Jarauta Kalea</b>	0.1 km	00h00
4	Turn left: <b>Calle de Joaquín Jarauta / Joaquín Jarauta Kalea</b>	0.2 km	00h01
5	Continue along: <b>Calle de la Virgen del Rocío / San Lorenzo Kalea</b>	0.1 km	00h01
6	Turn right: <b>Calle Mayor / Nagusia Kalea</b>	<0.1 km	00h01
7	Turn right: <b>Bajada de la Estación</b>	0.4 km	00h02
8	Continue along: <b>Avenida de Guipúzcoa</b>	1.9 km	00h07
9	At <b>Berriozar</b> , continue straight on	<0.1 km	00h07

 <b>PA-30</b>	At the roundabout, take the 3rd exit Continue along: <b>PA-30 / Ronda de Pamplona</b>	<0.1 km	00h07
  <b>N-240</b>	Turn right: <b>N-240</b>	3 km	00h10
  <b>AP-15</b>	Continue along: <b>AP-15</b>	15 km	00h19
  <b>A-10</b>	Continue along: <b>A-10</b>	29 km	00h34
  <b>N-240A</b>	Take <b>N-240A</b>	0.6 km	00h35

Head towards:

**PA-34**  
Vitoria-Gasteiz  
Donostia  
San Sebastián  
**PA-34**  
Francia







 Sarasa: Toll: 1.90 EUR








Take the exit towards:





**112**  
Altsasu  
Alsasua  
Vitoria-Gasteiz

Take the exit towards:

**E-5**  
**A-1**  
Vitoria-Gasteiz  
Burgos  
Madrid

<p>15</p>  <p>E-5</p> <p>N-I</p>	<p>Continue along: <b>E-5 / E-80 / N-I</b></p> <p>70 km</p>	<p>01h14</p>
<p>16</p>  <p>E-5</p> <p>AP-1</p>	<p>Continue along: <b>E-5 / E-80 / AP-1</b></p> <p>82 km</p> <p> Armiñón: Ticket purchase</p> <p> Castañares: Toll: 9.80 EUR</p>	<p>01h59</p>
<p>17</p>  <p>E-80</p> <p>BU-30</p>	<p>Continue along: <b>E-80 / BU-30</b></p> <p>11 km</p> <p>You've been driving for almost 2 hours, take a break!</p> <p>Take the exit towards:</p> <div style="border: 1px solid black; padding: 10px; text-align: center;"> <p>4 E-80 A-62 Palencia Valladolid(Sur)</p> </div>	<p>02h05</p>
<p>18</p>  <p>E-80</p> <p>A-62</p>	<p>Take <b>E-80 / A-62</b></p> <p>345 km</p> <p>You've been driving for almost 2 hours, take a break!</p>	<p>05h12</p>
<p>19</p> <p>E-80</p> <p>N-620</p>	<p>Take <b>E-80 / N-620</b></p> <p>4 km</p> <p>Pass by <b>Fuentes de Oñoro</b></p>	<p>05h16</p>
<p>20</p>	<p>At <b>Nuevo Poblado</b>, continue straight on</p> <p>&lt;0.1 km</p>	<p>05h16</p>

 <div style="border: 1px solid green; padding: 2px; width: fit-content; margin: 5px;">E-80</div> <div style="border: 1px solid red; padding: 2px; width: fit-content; margin: 5px;">N-620</div>	<p>At the roundabout, take the 3rd exit Continue along: <b>E-80 / N-620 / Avenida de Europa</b> 0.4 km</p> <p>Head towards:</p> <div style="border: 1px solid black; padding: 5px; text-align: center; width: fit-content; margin: 10px auto;">Portugal</div>	05h16
	<p>Entry into Portugal</p>	05h16
 <div style="border: 1px solid green; padding: 2px; width: fit-content; margin: 5px;">E80</div> <div style="border: 1px solid red; padding: 2px; width: fit-content; margin: 5px;">IP5</div>	<p>Continue along: <b>E80 / IP5</b>  94 km</p> <p>You've been driving for almost 2 hours, take a break!</p> <p>Take the exit towards:</p> <div style="border: 1px solid black; padding: 5px; text-align: center; width: fit-content; margin: 10px auto;">                 22                  Mangualde                  Penalva do Castelo             </div>	06h11
 <div style="border: 1px solid blue; padding: 2px; width: fit-content; margin: 5px;">N329-1</div>	<p>At the roundabout, take the 2nd exit Continue along: <b>N329-1</b> 0.3 km</p> <p>Head towards:</p> <div style="border: 1px solid black; padding: 5px; text-align: center; width: fit-content; margin: 10px auto;">                 N329-1                  Mangualde                  N234                  Coimbra                  Nelas             </div>	06h12
 <div style="border: 1px solid blue; padding: 2px; width: fit-content; margin: 5px;">N234</div>	<p>At the roundabout, take the 1st exit Continue along: <b>N234</b> 44 km</p> <p>Head towards:</p> <div style="border: 1px solid black; padding: 5px; text-align: center; width: fit-content; margin: 10px auto;">                 N234                  Coimbra                  Nelas             </div>	06h47
 <div style="border: 1px solid green; padding: 2px; width: fit-content; margin: 5px;">E801</div> <div style="border: 1px solid red; padding: 2px; width: fit-content; margin: 5px;">IP3</div>	<p>Continue along: <b>E801 / IP3</b> 26 km</p> <p>Take the exit towards:</p> <div style="border: 1px solid black; padding: 5px; text-align: center; width: fit-content; margin: 10px auto;">10</div>	07h07

 <b>N235</b>	Continue along: <b>N235</b>  Pass by <b>Contenças</b>	 13 km  07h22
 	<b>Arrive in Luso</b>  <b>Destination: Luso, centre</b>	0.9 km  07h25