
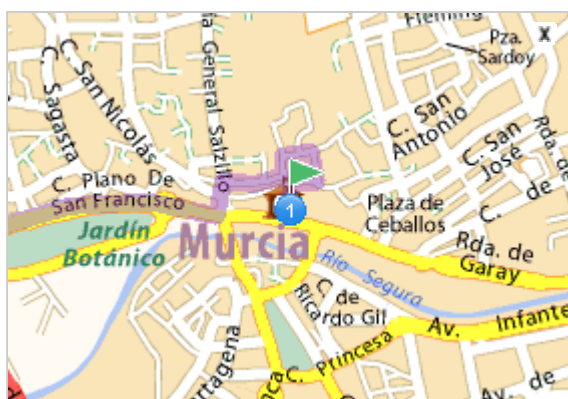


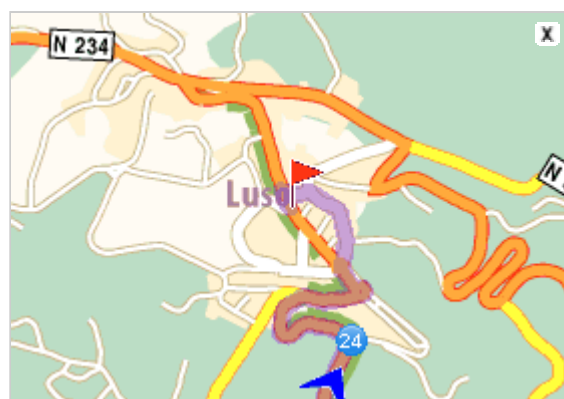


Driving directions printed on 16/10/2009

	Departure: Murcia	Time: 09h26
	Destination: 3050 Luso	Distance: 911 km
		Total costs: 119.07 EUR


























Departure: Murcia



Destination: 3050 Luso

Your route plan

	Departure: Murcia, centre		
	Leave Murcia	1.3 km	00h04
  A-30	Take A-30	141 km	01h22
  A-31	Continue along: A-31	47 km	01h49
  AP-36	Take AP-36	150 km	03h16
	 La Roda: Ticket purchase You've been driving for almost 2 hours, take a break!  Barrera Troncal Corral: Toll: 13.70 EUR		
  R-4	Continue along: R-4	52 km	03h48
	 Aranjuez Oeste: Toll: 3.10 EUR  Aranjuez Oeste: Toll: 6.00 EUR  Pinto: Toll: 1.95 EUR		

<p>6</p>  <p>M-50</p>	<p>Continue along: M-50 37 km</p> <p style="text-align: center;">You've been driving for almost 2 hours, take a break!</p>	<p>04h10</p>
<p>7</p>  <p>A-6</p>	<p>Continue along: A-6 19 km</p> <p style="text-align: center;">Take the exit towards:</p> <div style="border: 2px solid blue; padding: 10px; text-align: center; margin: 10px auto; width: fit-content;"> <p>AP-6 N-VI Puerto de Guadarrama A Coruña</p> </div>	<p>04h22</p>
<p>8</p>  <p>AP-6</p>	<p>Take AP-6 40 km</p> <p style="text-align: center;"> Villalba: Ticket purchase</p>	<p>04h46</p>
<p>9</p>  <p>AP-51</p>	<p>Continue along: AP-51 23 km</p> <p style="text-align: center;"> Villacastín: Toll: 8.05 EUR</p> <p style="text-align: center;">Take the exit towards:</p> <div style="border: 2px solid black; padding: 10px; text-align: center; margin: 10px auto; width: fit-content;"> <p>A-51 Valladolid(Sur) Salamanca Toledo Plasencia</p> </div>	<p>04h59</p>
<p>10</p>  <p>A-51</p>	<p>Take A-51 7 km</p>	<p>05h04</p>
<p>11</p>  <p>A-50</p>	<p>Continue along: A-50 95 km</p> <p style="text-align: center;">You've been driving for almost 2 hours, take a break!</p>	<p>06h03</p>

12

Continue along: **SA-20 / N-501**

5 km



SA-20
N-501

Take the exit towards:

E-803
N-630
Cáceres
Zamora
E-80
A-62
Portugal
Valladolid
CL-510
Alba de Tormes

06h08

13

Pass Salamanca

1.8 km

Continue along: **SA-20 / N-501 / Ronda Sur** (0.3 km)

Take **N-630 / Calle del Consejo de Europa** (0.4 km)

At the roundabout, Avenida de Saavedra Y Fajardo, take the 3rd exit Continue along: **N-630** (0.5 km)

Continue along: **SA-20 / N-501 / Ronda Sur** (0.6 km)

06h11

14

Continue along: **SA-20**

3.5 km



SA-20

06h13

15

At the roundabout, take the 3rd exit Continue along: **E-80 / A-62 / N-620**

108 km



E-80
A-62
N-620

Head towards:

E-80
A-62
Portugal
CL-517
Vitigudino
Recinto Ferial
Área Logística

07h13

16










Take **E-80 / N-620**







4 km

E-80
N-620

Pass by **Fuentes de Oñoro**

07h16

	At Nuevo Poblado , continue straight on <0.1 km	07h16
 <div style="border: 1px solid green; padding: 2px; width: fit-content;">E-80</div> <div style="border: 1px solid red; padding: 2px; width: fit-content; margin-top: 2px;">N-620</div>	At the roundabout, take the 3rd exit Continue along: E-80 / N-620 / Avenida de Europa 0.4 km Head towards: <div style="border: 1px solid black; padding: 5px; text-align: center; width: fit-content; margin: 10px auto;"> Portugal </div>	07h17
	Entry into Portugal	07h17
  <div style="border: 1px solid green; padding: 2px; width: fit-content;">E80</div> <div style="border: 1px solid red; padding: 2px; width: fit-content; margin-top: 2px;">IP5</div>	Continue along: E80 / IP5  94 km You've been driving for almost 2 hours, take a break! Take the exit towards: <div style="border: 1px solid black; padding: 5px; text-align: center; width: fit-content; margin: 10px auto;"> 22 Mangualde Penalva do Castelo </div>	08h12
 <div style="border: 1px solid blue; padding: 2px; width: fit-content;">N329-1</div>	At the roundabout, take the 2nd exit Continue along: N329-1 0.3 km Head towards: <div style="border: 1px solid black; padding: 5px; text-align: center; width: fit-content; margin: 10px auto;"> N329-1 Mangualde N234 Coimbra Nelas </div>	08h12
  <div style="border: 1px solid blue; padding: 2px; width: fit-content;">N234</div>	At the roundabout, take the 1st exit Continue along: N234 44 km Head towards: <div style="border: 1px solid black; padding: 5px; text-align: center; width: fit-content; margin: 10px auto;"> N234 Coimbra Nelas </div>	08h48

  E801 IP3	Continue along: E801 / IP3 26 km Take the exit towards: <div style="border: 1px solid black; padding: 5px; display: inline-block; margin: 10px 0;">10</div>	09h08
 N235	Continue along: N235  13 km Pass by Contenças	09h23
 	Arrive in Luso 0.9 km Destination: Luso, centre	09h26