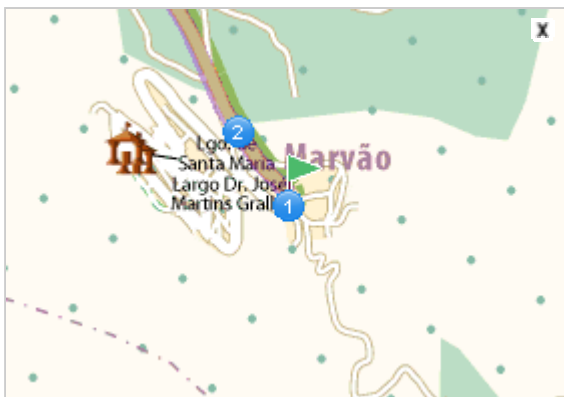
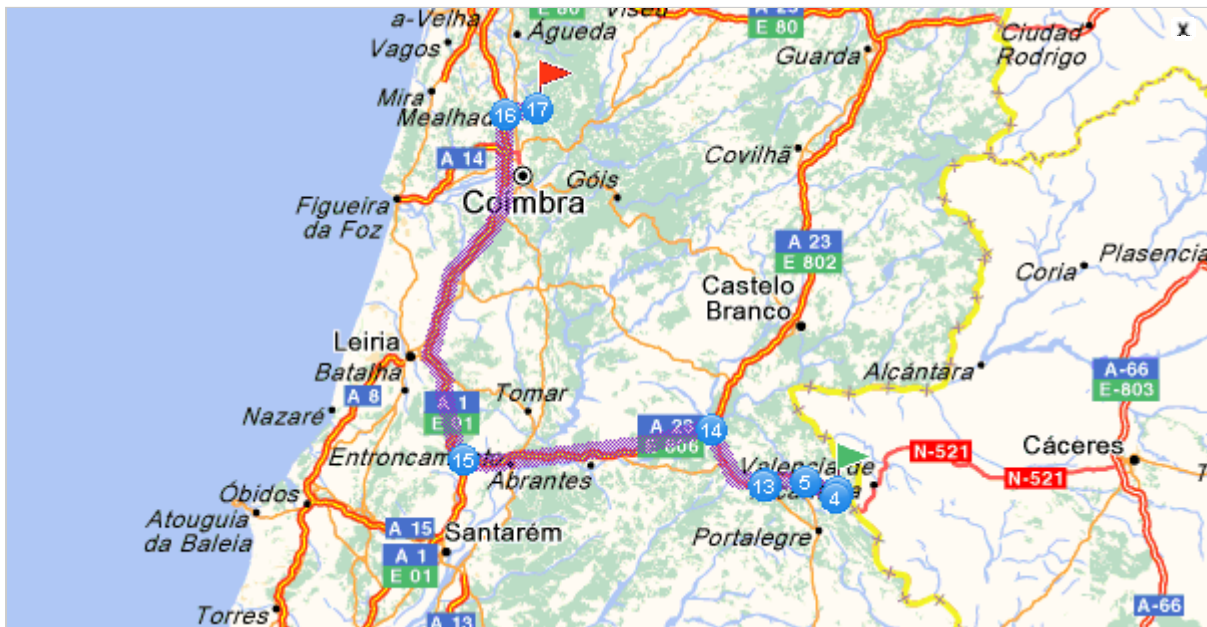


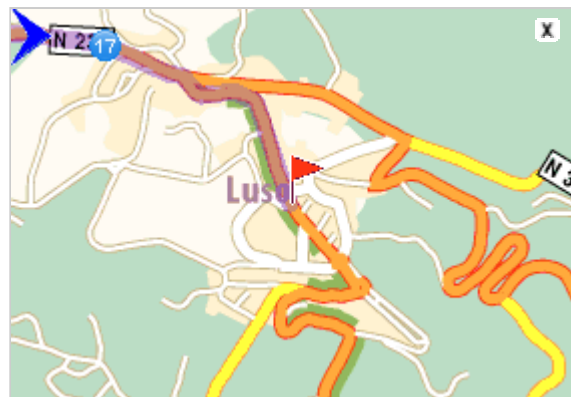


Driving directions printed on 16/10/2009

| | | |
|---|-------------------------------|-------------------------------|
|  | Departure: Marvão | Time: 02h48 |
|  | Destination: 3050 Luso | Distance: 261 km |
| | | Total costs: 31.72 EUR |







Departure: Marvão










Destination: 3050 Luso

Your route plan

| | | |
|---|---|-------|
|  | Departure: Marvão, centre | |
| 1 | Leave Marvão 0.2 km | 00h00 |
| 2 | Continue along: N359  4.5 km | 00h05 |
| N359 | Pass by Portagem | |
| 3 | Continue straight on <0.1 km | 00h06 |
| 4 | At the roundabout, take the 1st exit Continue along: N246-1  11 km | 00h16 |
| N246-1 | Head towards: | |
| | <div style="border: 2px solid black; padding: 5px; width: fit-content; margin: 0 auto;"> <p style="text-align: center;">A23 Portalegre Lisboa Casais de Vide</p> </div> | |
| | Pass by Escusa | |
| 5 | Take N246  13 km | 00h25 |
| N246 | Head towards: | |
| | <div style="border: 2px solid black; padding: 5px; width: fit-content; margin: 0 auto;"> <p style="text-align: center;">N246 Alpalhão Nisa A23</p> </div> | |
| | Pass by Alpalhão | |

| | | |
|----|---|--------------------------|
| 6 | Turn left Head towards: <div data-bbox="671 297 1203 468" style="border: 1px solid black; padding: 5px; text-align: center;">Castelo Branco Lisboa Crato Nisa</div> | <0.1 km 00h25 |
| 7 | Continue along: Ramal De Portalegre | 0.4 km 00h26 |
| 8 | Turn right: Estrada De Portalegre | <0.1 km 00h26 |
| 9 | Continue along: Largo De São Tiago | <0.1 km 00h26 |
| 10 | Continue along: Rua De São João | 0.3 km 00h26 |
| 11 | Continue straight on Head towards: <div data-bbox="671 1346 1203 1453" style="border: 1px solid black; padding: 5px; text-align: center;">Portalegre Castelo Branco</div> | <0.1 km 00h26 |
| 12 | At the roundabout, take the 3rd exit Continue along: N245 Head towards: <div data-bbox="204 1677 347 1738" style="border: 1px solid black; padding: 2px;">N245</div> <div data-bbox="671 1666 1203 1836" style="border: 1px solid black; padding: 5px; text-align: center;">Crato Portalegre Castelo Branco Lisboa</div> | 0.7 km 00h27 |

| | | |
|--|--|--------------|
| <p>13</p> <p>E802</p> <p>IP2</p> | <p>Continue along: E802 / IP2</p> <p> 27 km</p> | <p>00h47</p> |
| <p>14</p> <p></p> <p>E806</p> <p>A23</p> <p>IP6</p> | <p>Take E806 / A23 / IP6</p> <p>78 km</p> <p>Head towards:</p> <div style="border: 1px solid black; padding: 5px; text-align: center;"> <p>Lisboa Abrantes</p> </div> <p> Torres Novas: Ticket purchase</p> | <p>01h31</p> |
| <p>15</p> <p></p> <p>E01</p> <p>A1</p> <p>IP1</p> | <p>Continue along: E01 / E80 / A1 / IP1</p> <p> 115 km</p> <p>You've been driving for almost 2 hours, take a break!</p> <p>Take the exit towards:</p> <div style="border: 1px solid black; padding: 5px; text-align: center;"> <p>14 Anadia Cantanhede Mealhada</p> </div> | <p>02h35</p> |
| <p>16</p> <p>N234</p> | <p>Continue along: N234</p> <p>10 km</p> <p> Mealhada: Toll: 8.20 EUR</p> <p>Pass by Lameira de São Pedro</p> | <p>02h46</p> |
| <p>17</p> <p></p> | <p>Arrive in Luso</p> <p>0.6 km</p> <p>Destination: Luso, centre</p> | <p>02h48</p> |