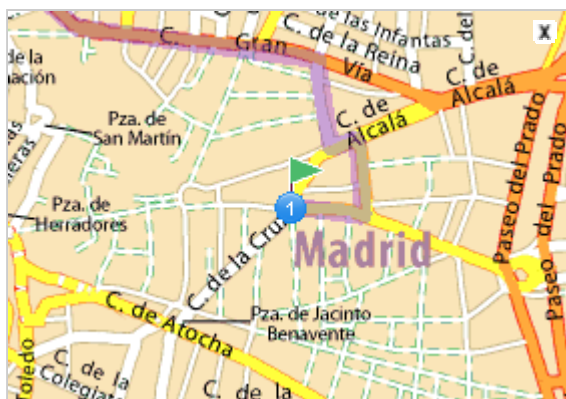
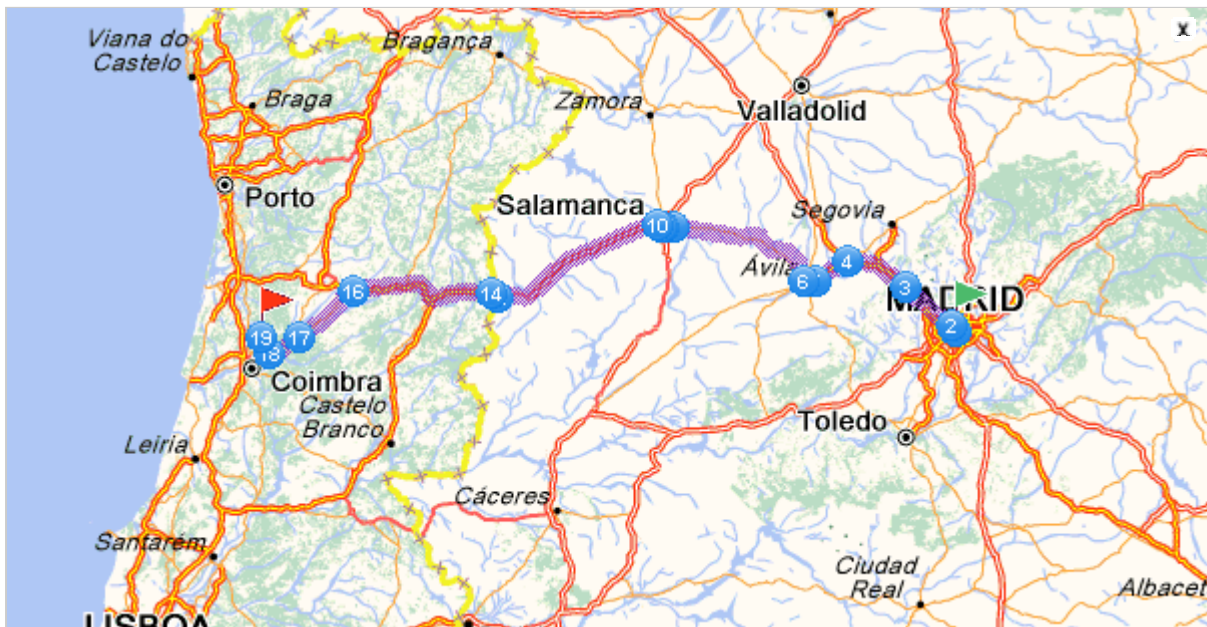


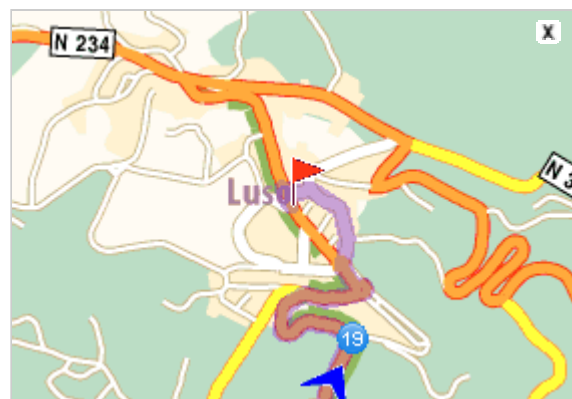


Driving directions printed on 16/10/2009

| | | |
|---|-------------------------------|-------------------------------|
|  | Departure: Madrid | Time: 05h40 |
|  | Destination: 3050 Luso | Distance: 506 km |
| | | Total costs: 56.65 EUR |
















Departure: Madrid












Destination: 3050 Luso

Your route plan

| | | |
|---|---|-----------------|
|  | Departure: Madrid, centre | |
| 1 | Leave Madrid | 4.5 km 00h10 |
| 2 | Continue along: A-6 <div style="display: flex; justify-content: space-between; align-items: center;"> <div style="border: 1px solid blue; padding: 5px; text-align: center;">  A-6 </div> <div style="border: 1px solid blue; padding: 10px; text-align: center;"> Take the exit towards: AP-6 N-VI Puerto de Guadarrama A Coruña </div> </div> | 37 km 00h36 |
| 3 | Take AP-6 <div style="display: flex; justify-content: space-between; align-items: center;"> <div style="border: 1px solid blue; padding: 5px; text-align: center;">  AP-6 </div> <div style="text-align: center;">  Túnel de Guadarrama I  Túnel de Guadarrama I  Villalba: Ticket purchase </div> </div> | 40 km 01h01 |
| 4 | Continue along: AP-51 <div style="display: flex; justify-content: space-between; align-items: center;"> <div style="border: 1px solid blue; padding: 5px; text-align: center;">  AP-51 </div> <div style="text-align: center;">  Villacastín: Toll: 8.05 EUR Take the exit towards: <div style="border: 1px solid black; padding: 10px; text-align: center;"> A-51 Valladolid(Sur) Salamanca Toledo Plasencia </div> </div> </div> | 23 km 01h14 |

| | | |
|--|---|--------------|
| <p>5</p>  <p>A-51</p> | <p>Take A-51 7 km</p> | <p>01h18</p> |
| <p>6</p>  <p>A-50</p> | <p>Continue along: A-50 95 km</p> <p style="text-align: center;">You've been driving for almost 2 hours, take a break!</p> | <p>02h18</p> |
| <p>7</p>  <p>SA-20</p> <p>N-501</p> | <p>Continue along: SA-20 / N-501 5 km</p> <p style="text-align: center;">Take the exit towards:</p> <div style="border: 1px solid black; padding: 10px; margin: 10px auto; width: fit-content;"> <p style="text-align: center;"> E-803 N-630 Cáceres Zamora E-80 A-62 Portugal Valladolid CL-510 Alba de Tormes </p> </div> | <p>02h22</p> |
| <p>8</p> | <p>Pass Salamanca 1.8 km</p> <p>Continue along: SA-20 / N-501 / Ronda Sur (0.3 km)</p> <p>Take N-630 / Calle del Consejo de Europa (0.4 km)</p> <p> At the roundabout, Avenida de Saavedra Y Fajardo, take the 3rd exit Continue along: N-630 (0.5 km)</p> <p>Continue along: SA-20 / N-501 / Ronda Sur (0.6 km)</p> | <p>02h25</p> |
| <p>9</p>  <p>SA-20</p> | <p>Continue along: SA-20 3.5 km</p> | <p>02h28</p> |

| | | |
|--|--|--------------|
|   <div style="border: 1px solid green; padding: 2px; width: fit-content; margin-bottom: 2px;">E-80</div> <div style="border: 1px solid blue; padding: 2px; width: fit-content; margin-bottom: 2px;">A-62</div> <div style="border: 1px solid red; padding: 2px; width: fit-content;">N-620</div> | <p>At the roundabout, take the 3rd exit Continue along: E-80 / A-62 / N-620 108 km</p> <p>Head towards:</p> <div style="border: 1px solid black; padding: 10px; text-align: center;"> <p>E-80 A-62 Portugal CL-517 Vitigudino Recinto Ferial Área Logística</p> </div> | <p>03h28</p> |
|  <div style="border: 1px solid green; padding: 2px; width: fit-content; margin-bottom: 2px;">E-80</div> <div style="border: 1px solid red; padding: 2px; width: fit-content;">N-620</div> | <p>Take E-80 / N-620 4 km</p> <p>Pass by Fuentes de Oñoro</p> | <p>03h31</p> |
|  | <p>At Nuevo Poblado, continue straight on <0.1 km</p> | <p>03h31</p> |
|  <div style="border: 1px solid green; padding: 2px; width: fit-content; margin-bottom: 2px;">E-80</div> <div style="border: 1px solid red; padding: 2px; width: fit-content;">N-620</div> | <p>At the roundabout, take the 3rd exit Continue along: E-80 / N-620 / Avenida de Europa 0.4 km</p> <p>Head towards:</p> <div style="border: 1px solid black; padding: 10px; text-align: center;"> <p>Portugal</p> </div> | <p>03h31</p> |
|  | <p>Entry into Portugal</p> | <p>03h31</p> |
|   <div style="border: 1px solid green; padding: 2px; width: fit-content; margin-bottom: 2px;">E80</div> <div style="border: 1px solid red; padding: 2px; width: fit-content;">IP5</div> | <p>Continue along: E80 / IP5  94 km</p> <p>You've been driving for almost 2 hours, take a break!</p> <p>Take the exit towards:</p> <div style="border: 1px solid black; padding: 10px; text-align: center;"> <p>22 Mangualde Penalva do Castelo</p> </div> | <p>04h26</p> |

| | | |
|--|--|--------------|
| <p>16</p> <p>N329-1</p> | <p>At the roundabout, take the 2nd exit Continue along: N329-1 0.3 km</p> <p>Head towards:</p> <div data-bbox="671 297 1203 499"><p>N329-1 Mangualde N234 Coimbra Nelas</p></div> | <p>04h27</p> |
| <p>17</p> <p>N234</p> | <p>At the roundabout, take the 1st exit Continue along: N234 44 km</p> <p>Head towards:</p> <div data-bbox="671 719 1203 860"><p>N234 Coimbra Nelas</p></div> | <p>05h02</p> |
| <p>18</p> <p>E801</p> <p>IP3</p> | <p>Continue along: E801 / IP3 26 km</p> <p>Take the exit towards:</p> <div data-bbox="671 1072 1203 1151"><p>10</p></div> | <p>05h22</p> |
| <p>19</p> <p>N235</p> | <p>Continue along: N235 13 km</p> <p>Pass by Contenças</p> | <p>05h38</p> |
| <p>20</p> <p>Destination: Luso, centre</p> | <p>Arrive in Luso 0.9 km</p> | <p>05h40</p> |