

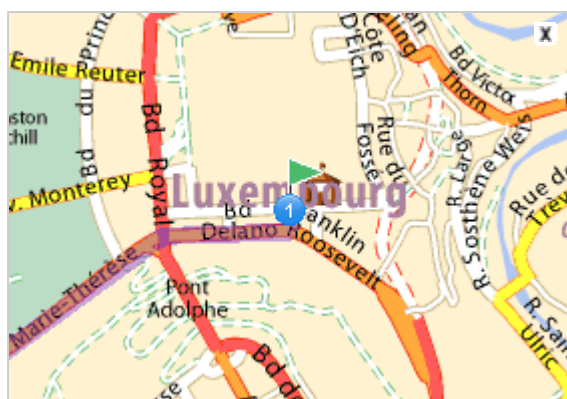


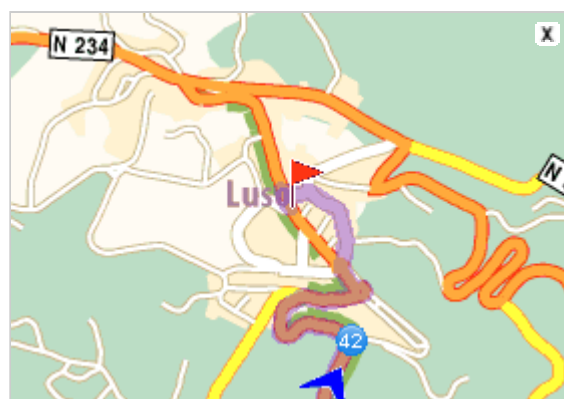


Driving directions printed on 16/10/2009

	Departure: Luxembourg	Time: 18h47
	Destination: 3050 Luso	Distance: 1914 km
		Total costs: 233.78 EUR




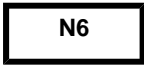














Departure: Luxembourg





















Destination: 3050 Luso

Your route plan

	Departure: Luxembourg, centre	
	Leave Luxembourg	3 km 00h06
 	Continue along: N6 / Route d'Arlon	0.9 km 00h08
  	Turn right: E25 / A6 Head towards: <div style="border: 2px solid blue; padding: 5px; text-align: center;"> Plateau de Kirchberg A6 Toutes Directions </div>	14 km 00h15
	Entry into Belgium	00h15
 	Continue along: A4 Take the exit towards: <div style="border: 2px solid blue; padding: 5px; text-align: center;"> 25 N89 Reims Sedan Bouillon Bertrix Saint-Hubert </div>	57 km 00h47

<p>6</p> <p>E46</p> <p>N89</p>	<p>At the roundabout, take the 3rd exit Continue along: E46 / N89  30 km</p> <p>Head towards:</p> <div data-bbox="668 297 1201 555" style="border: 1px solid black; padding: 5px; text-align: center;"><p>N89 Liège Luxembourg Reims Sedan Bouillon Bertrix</p></div> <p>Pass by Fays-les-Veneurs</p>	<p>01h08</p>	
<p> Entry into France</p>			<p>01h08</p>
<p>8</p> <p></p> <p>N58</p> <p>E46</p>	<p>Continue along: N58 / E46 11 km</p>	<p>01h15</p>	
<p>9</p> <p></p> <p>N43</p> <p>E44</p>	<p>Continue along: N43 / E44 / E46 6.5 km</p> <p>Head towards:</p> <div data-bbox="671 1252 1203 1420" style="border: 1px solid black; padding: 5px; text-align: center;"><p>N43 SEDAN CHARLEVILLE-MÉZIÈRES REIMS</p></div> <p> SPEED CAMERA : N1043 km marker 16.1 (110 km/h), near Sedan.</p>	<p>01h19</p>	
<p>10</p> <p></p> <p>A203</p> <p>E44</p>	<p>Continue along: A203 / E44 / E46 12 km</p> <p>Take the exit towards:</p> <div data-bbox="671 1695 1203 1895" style="border: 1px solid black; padding: 5px; text-align: center;"><p>CHARLEVILLE MÉZIÈRES REIMS CAMBRAI CHARLEROI</p></div>	<p>01h26</p>	


<p>11</p>  <p>N43</p> <p>E44</p>	<p>Take N43 / E44 / E46 3 km</p>	<p>01h28</p>
<p>12</p>  <p>E46</p>	<p>Continue along: E46 0.2 km</p>	<p>01h28</p>
<p>13</p>  <p>A34</p> <p>E46</p>	<p>Continue along: A34 / E46 36 km</p> 	<p>01h46</p>
<p>14</p>  <p>N51</p> <p>E46</p>	<p>Take N51 / E46 32 km</p> <p> SPEED CAMERA : N51 km marker 71.6 (110 km/h), near Rethel.</p> <p>You've been driving for almost 2 hours, take a break!</p>	<p>02h05</p>
<p>15</p>  <p>E46</p>	<p>Continue along: E46 5 km</p>	<p>02h08</p>
<p>16</p>  <p>A34</p> <p>E46</p>	<p>Continue along: A34 / E46 6.5 km</p>	<p>02h12</p>
<p>17</p>	<p>At Reims, continue 0.4 km</p> <p>Continue along: E46 (0.3 km)</p> <p>Continue along: E46 / Avenue Nicéphore Niépce (<0.1 km)</p>	<p>02h12</p>


<p>18</p>  <p>A4</p> <p>E50</p>	<p>Turn right: A4 / E50 138 km</p> <p>Head towards:</p> <div style="border: 2px solid blue; padding: 10px; text-align: center;"> <p>A4 E17 E46 LILLE PARIS ÉPERNAY REIMS-CENTRE</p> </div> <ul style="list-style-type: none">  SPEED CAMERA : A4 km marker 136.0 (110 km/h), near Reims.  Dormans: Toll: 4.00 EUR  Montreuil-aux-Lions: Toll: 3.70 EUR  Coutevroult: Toll: 2.00 EUR  SPEED CAMERA : A4 km marker 19.8 (110 km/h), near Lognes.  SPEED CAMERA : A4 km marker 9.4 (90 km/h), near Champigny-sur-Marne. <p>Passing close to Paris</p>	<p>03h28</p>
<p>19</p>  <p>A86</p>	<p>Continue along: A86 14 km</p>	<p>03h40</p>
<p>20</p>  <p>A6B</p> <p>E15</p>	<p>Continue along: A6B / E15 / E50 1.9 km</p> <p>Take the exit towards:</p> <div style="border: 2px solid blue; padding: 10px; text-align: center;"> <p>A10 E05 PALAISEAU ÉTAMPES BORDEAUX NANTES ANTONY-ZONE ARTISANALE MASSY LONGJUMEAU</p> </div>	<p>03h41</p>
<p>21</p>  <p>E50</p>	<p>Take E50 / L'Aquitaine 0.8 km</p>	<p>03h42</p>




Continue along: **A10 / E05**


326 km



A10
E05


 SPEED CAMERA : A10 km marker 3.7 (90 km/h), near Massy.


 SPEED CAMERA : A10 km marker 5.7 (110 km/h), near Briis-sous-Forges.


You've been driving for almost 2 hours, take a break!

 Saint-Arnoult: Ticket purchase


 SPEED CAMERA : A10 km marker 57.7 (130 km/h), near Fresnay-l'Évêque.


 SPEED CAMERA : A10 km marker 88.3 (130 km/h), near Gidy.

 SPEED CAMERA : A10 km marker 128.6 (130 km/h), near Séris.


 Monnaie: Toll: 20.80 EUR

Passing close to **Tours**

 SPEED CAMERA : A10 km marker 206.7 (90 km/h), near Saint-Pierre-des-Corps.

 Sorigny: Ticket purchase

You've been driving for almost 2 hours, take a break!

 SPEED CAMERA : A10 km marker 310.8 (130 km/h), near Vouneuil-sous-Biard.

Take the exit towards:

30
POITIERS-SUD
ANGOULÊME
POITIERS-SUD
VIVONNE
LUSIGNAN


 Poitiers Sud/Lusignan: Toll: 11.20 EUR


06h36




Continue along: **N10**

 176 km












N10












 SPEED CAMERA : N10 km marker 48.7 (110 km/h), near Saint-Yrieix-sur-Charente.

 SPEED CAMERA : N10 km marker 76.0 (90 km/h), near Nonville.

You've been driving for almost 2 hours, take a break!

08h26


  D1010 E606	Continue along: D1010 / E606	20 km	08h38
  A10 E05	Continue along: A10 / E05 Take the exit towards: <div style="border: 1px solid black; padding: 5px; text-align: center;">1 N230 TOULOUSE BAYONNE BASSIN D'ARCACHON BORDEAUX PÉRIGUEUX</div>	17 km	08h48
  N230 E05	Continue along: N230 / E05	10 km	08h56
  A630 E05	Continue along: A630 / E05 / E70	10 km	09h04
  A63 E05	Continue along: A63 / E05 / E70	47 km	09h28

  <div style="border: 2px solid red; padding: 2px; display: inline-block;">N10</div> <div style="border: 2px solid green; padding: 2px; display: inline-block;">E05</div>	<p>Continue along: N10 / E05 / E70 93 km</p> <ul style="list-style-type: none">  SPEED CAMERA : N10 km marker 3.7 (110 km/h), near Saugnacq-et-Muret.  SPEED CAMERA : N10 km marker 24.8 (90 km/h), near Labouheyre. <p style="text-align: center;">You've been driving for almost 2 hours, take a break!</p> <ul style="list-style-type: none">  SPEED CAMERA : N10 km marker 79.0 (110 km/h), near Magescq. 	10h22
  <div style="border: 2px solid blue; padding: 2px; display: inline-block;">A63</div> <div style="border: 2px solid green; padding: 2px; display: inline-block;">E05</div>	<p>Continue along: A63 / E05 / E70 66 km</p> <ul style="list-style-type: none">  Bénesse-Maremne: Toll: 3.20 EUR <p style="text-align: center;">Passing close to Bayonne</p> <ul style="list-style-type: none">  La Négresse: Toll: 2.20 EUR  Biriadou: Toll: 1.50 EUR 	10h57
	<p>Entry into Spain</p>	10h57




Continue along: **E-70 / A-8**




E-70
A-8

Head towards:

E-5
E-70
E-80
A-8
Irun
Ventas
Donostia
San Sebastián
Iruña
Pamplona
Bilbao

 Irún: Toll: 1.55 EUR

Take the exit towards:


10
N-1
N-634
Bilbao
A-15
Iruña
Pamplona
Vitoria-Gasteiz

11h15



Continue along: **E-80 / N-1**




E-80
N-1

Head towards:

N-1
Andoain
A-15
Iruña
Pamplona
Vitoria-Gasteiz


You've been driving for almost 2 hours, take a break!


12h36




Continue along: **E-5 / E-80 / AP-1**



















E-5
AP-1

 Armiñón: Ticket purchase

 Castañares: Toll: 9.80 EUR

13h22

<p>35</p>  <p>E-80</p> <p>BU-30</p>	<p>Continue along: E-80 / BU-30 11 km</p> <p>Take the exit towards:</p> <div style="border: 1px solid black; padding: 10px; text-align: center;"> <p>4 E-80 A-62 Palencia Valladolid(Sur)</p> </div>	<p>13h28</p>
<p>36</p>  <p>E-80</p> <p>A-62</p>	<p>Take E-80 / A-62 345 km</p> <p>You've been driving for almost 2 hours, take a break!</p> <p>You've been driving for almost 2 hours, take a break!</p>	<p>16h35</p>
<p>37</p> <p>E-80</p> <p>N-620</p>	<p>Take E-80 / N-620 4 km</p> <p>Pass by Fuentes de Oñoro</p>	<p>16h38</p>
<p>38</p>	<p>At Nuevo Poblado, continue straight on <0.1 km</p>	<p>16h38</p>
<p>39</p> <p>E-80</p> <p>N-620</p>	<p>At the roundabout, take the 3rd exit Continue along: E-80 / N-620 / Avenida de Europa 0.4 km</p> <p>Head towards:</p> <div style="border: 1px solid black; padding: 10px; text-align: center;"> <p>Portugal</p> </div>	<p>16h38</p>
	<p>Entry into Portugal</p>	<p>16h38</p>
<p>41</p>  <p>E80</p> <p>IP5</p>	<p>Continue along: E80 / IP5  94 km</p> <p>Take the exit towards:</p> <div style="border: 1px solid black; padding: 10px; text-align: center;"> <p>22 Mangualde Penalva do Castelo</p> </div>	<p>17h33</p>

  N329-1	<p>At the roundabout, take the 2nd exit Continue along: N329-1 0.3 km</p> <p>Head towards:</p> <div data-bbox="671 297 1203 499" style="border: 1px solid black; padding: 5px; text-align: center;">N329-1 Mangualde N234 Coimbra Nelas</div>	17h34
  N234	<p>At the roundabout, take the 1st exit Continue along: N234 44 km</p> <p>Head towards:</p> <div data-bbox="671 723 1203 857" style="border: 1px solid black; padding: 5px; text-align: center;">N234 Coimbra Nelas</div> <p>You've been driving for almost 2 hours, take a break!</p>	18h09
  E801 IP3	<p>Continue along: E801 / IP3 26 km</p> <p>Take the exit towards:</p> <div data-bbox="671 1133 1203 1211" style="border: 1px solid black; padding: 5px; text-align: center;">10</div>	18h29
 N235	<p>Continue along: N235 13 km </p> <p>Pass by Contenças</p>	18h45
 	<p>Arrive in Luso 0.9 km</p> <p>Destination: Luso, centre</p>	18h47