

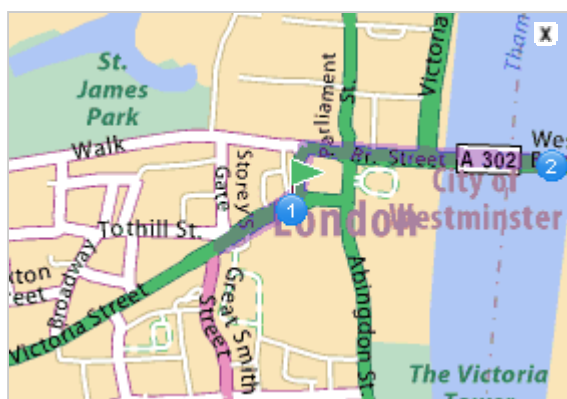
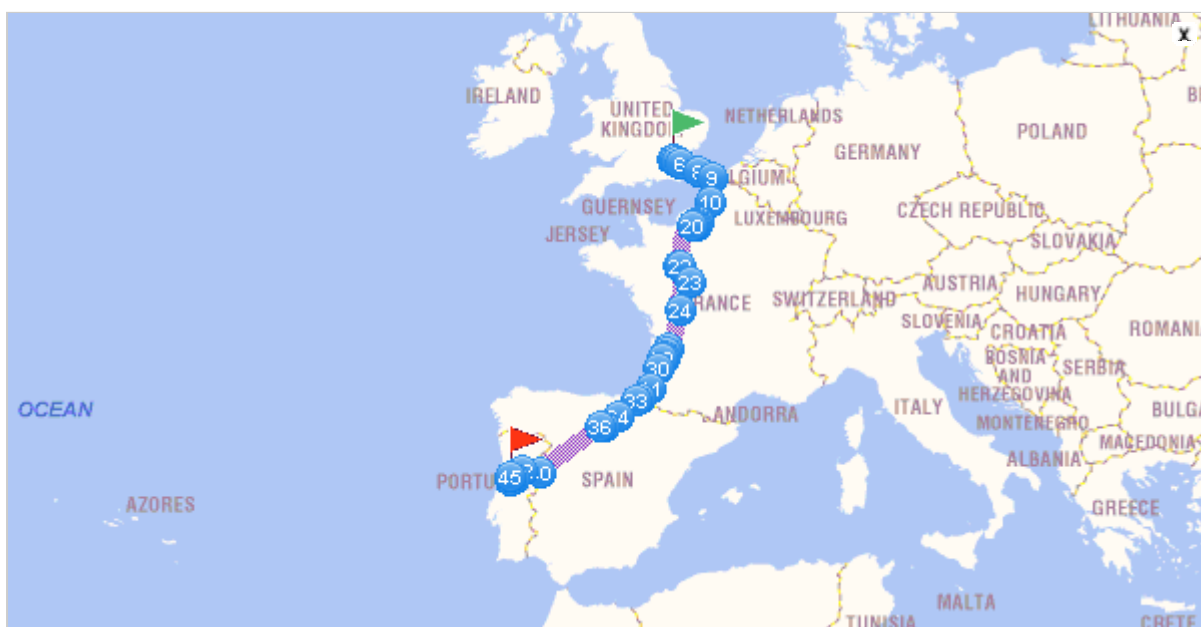


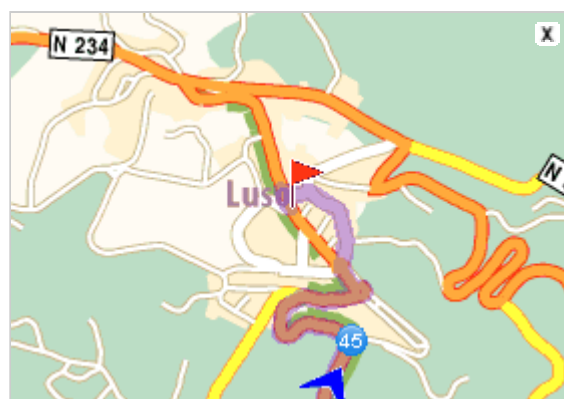


Driving directions printed on 16/10/2009

	Departure: London	Time: 19h57
	Destination: 3050 Luso	Distance: 1947 km
		Total costs: 254.03 EUR










Departure: London


















Destination: 3050 Luso















Your route plan


















	<p>The city toll for central London (congestion charging zone), valid from Monday to Friday, from 7am to 18:30pm, is included in the cost calculation by default. PLEASE NOTE : distances given do not include any non-road based link which applies to this route. Waiting and loading times have not been included.</p>		
	Departure: London, centre		
	Leave London	0.9 km	00h02
	At Lambeth , continue along: Westminster Bridge Road	0.9 km	00h03
	Pass Camberwell	4.5 km	
	Continue along: A3202	(0.6 km)	
	 Turn left: A201 / London Road	(0.3 km)	
	 At the roundabout, Elephant & Castle, take the 2nd exit Continue along: A201 / New Kent Road	(1.4 km)	
	Continue along: A2 / Old Kent Road	(2.5 km)	00h10
	Pass Lewisham	6 km	
	Take A2	(1.8 km)	
	Take A20 / Amersham Road	(0.3 km)	
	Take A20	(2 km)	
	Continue along: Lee High Road	(1.9 km)	00h19


  <div style="border: 1px solid green; padding: 2px; width: fit-content; margin: 0 auto;">A20</div>	Continue along: A20 17 km	00h34
  <div style="border: 1px solid blue; padding: 2px; width: fit-content; margin: 0 auto;">M20</div>	Continue along: M20 77 km Take the exit towards: <div style="border: 1px solid blue; padding: 5px; width: fit-content; margin: 0 auto; text-align: center;">11a</div>	01h20
	At Folkestone , continue straight on 2 km	01h24
 	Take Link by train	02h05
	Entry into France	02h05
  <div style="border: 1px solid blue; padding: 2px; width: fit-content; margin: 0 auto;">A16</div> <div style="border: 1px solid green; padding: 2px; width: fit-content; margin: 0 auto;">E402</div>	Turn right: A16 / E402 106 km <div style="display: flex; flex-direction: column; gap: 5px;"> <div> Herquelingue: Ticket purchase</div> <div> Tranchée Couverte d'Hardelot</div> <div> Abbeville Nord: Toll: 7.30 EUR</div> </div>	03h04
  <div style="border: 1px solid blue; padding: 2px; width: fit-content; margin: 0 auto;">A28</div> <div style="border: 1px solid green; padding: 2px; width: fit-content; margin: 0 auto;">E402</div>	Continue along: A28 / E402 96 km  <div style="display: flex; align-items: flex-start;"> <div style="margin-right: 10px;"></div> <div> SPEED CAMERA : A28 km marker 49.8 (130 km/h), near Fesques. Take the exit towards: <div style="border: 1px solid black; padding: 10px; width: fit-content; margin: 0 auto; text-align: center;"> N28 ROUEN BIHOREL </div> </div> </div>	03h53

<p>13</p>  <p>N28</p> <p>D6028</p> <p>E402</p>	<p>Take N28 / D6028 / E402</p>  <p>SPEED CAMERA : N28 km marker 3.9 (90 km/h), near Rouen.</p>	<p>9.5 km</p> <p>04h03</p>
<p>14</p> <p>E402</p>	<p>At Rouen, take E402 / E46</p> <p>You've been driving for almost 2 hours, take a break!</p>	<p>1.9 km</p> <p>04h07</p>
<p>15</p>	<p>Turn left: Boulevard de l'Europe</p>	<p>0.2 km</p> <p>04h07</p>
<p>16</p>	<p>Continue along: Rue de la Motte</p>	<p>0.2 km</p> <p>04h08</p>
<p>17</p>	<p>Continue along: Voie Rapide Sud III</p>	<p><0.1 km</p> <p>04h08</p>
<p>18</p>	<p>At Le Petit-Quevilly, continue straight on</p>	<p><0.1 km</p> <p>04h08</p>
<p>19</p>  <p>N338</p>	<p>At the roundabout, take the 3rd exit Continue along: N338</p> <p>Head towards:</p> <div style="border: 1px solid black; padding: 10px; text-align: center;"> <p>A13 A28 ELBEUF LE MANS PETIT-QUEVILLY GRAND-QUEVILLY</p> </div>  <p>SPEED CAMERA : N338 km marker 6.6 (90 km/h), near Le Petit-Quevilly.</p>	<p>8.5 km</p> <p>04h14</p>

<p>20</p>  <p>N138</p> <p>D938</p> <p>E402</p>	<p>Continue along: N138 / D938 / E402 / E46 6.5 km</p>	<p>04h19</p>
<p>21</p>  <p>A13</p> <p>E05</p>	<p>Continue along: A13 / E05 / E402 / E46 12 km</p>	<p>04h25</p>
<p>22</p>  <p>A28</p> <p>E402</p>	<p>Continue along: A28 / E402 175 km</p> <ul style="list-style-type: none">  Bourg-Achard: Ticket purchase  SPEED CAMERA : A28 km marker 266.4 (90 km/h), near Bosrobert.  SPEED CAMERA : A28 km marker 173.7 (130 km/h), near Neauphe-sous-Essai. 	<p>05h55</p>
<p>23</p>  <p>A11</p> <p>E50</p>	<p>Continue along: A11 / E50 8 km</p> <ul style="list-style-type: none">  SPEED CAMERA : A11 km marker 166.8 (130 km/h), near Neuville-sur-Sarthe. 	<p>06h00</p>
<p>24</p>  <p>A28</p> <p>E502</p>	<p>Continue along: A28 / E502 85 km</p> <p style="text-align: center;">You've been driving for almost 2 hours, take a break!</p> <ul style="list-style-type: none">  Saint-Christophe-sur-le-Nais: Toll: 26.00 EUR  Neuillé-Pont-Pierre: Toll: 1.60 EUR 	<p>06h44</p>


<p>25</p> <p> A10</p> <p> E05</p>	<p>Continue along: A10 / E05 115 km</p> <p>Passing close to Tours</p> <p> SPEED CAMERA : A10 km marker 206.7 (90 km/h), near Saint-Pierre-des-Corps.</p> <p> Sorigny: Ticket purchase</p> <p> SPEED CAMERA : A10 km marker 310.8 (130 km/h), near Vouneuil-sous-Biard.</p> <p>Take the exit towards:</p> <div data-bbox="671 546 1203 775" style="border: 1px solid black; padding: 10px; text-align: center;"><p>30 POITIERS-SUD ANGOULÊME POITIERS-SUD VIVONNE LUSIGNAN</p></div> <p> Poitiers Sud/Lusignan: Toll: 11.20 EUR</p>	<p>07h46</p>
<p>26</p> <p> N10</p>	<p>Continue along: N10 176 km </p> <p>You've been driving for almost 2 hours, take a break!</p> <p> SPEED CAMERA : N10 km marker 48.7 (110 km/h), near Saint-Yrieix-sur-Charente.</p> <p> SPEED CAMERA : N10 km marker 76.0 (90 km/h), near Nonville.</p>	<p>09h36</p>
<p>27</p> <p> D1010</p> <p> E606</p>	<p>Continue along: D1010 / E606 20 km</p>	<p>09h48</p>
<p>28</p> <p> A10</p> <p> E05</p>	<p>Continue along: A10 / E05 17 km</p> <p>Take the exit towards:</p> <div data-bbox="671 1722 1203 1980" style="border: 1px solid black; padding: 10px; text-align: center;"><p>1 N230 TOULOUSE BAYONNE BASSIN D'ARCACHON BORDEAUX PÉRIGUEUX</p></div>	<p>09h58</p>

  <div style="border: 2px solid red; padding: 2px; display: inline-block;">N230</div> <div style="border: 2px solid green; padding: 2px; display: inline-block;">E05</div>	Continue along: N230 / E05 10 km You've been driving for almost 2 hours, take a break!	10h06
  <div style="border: 2px solid blue; padding: 2px; display: inline-block;">A630</div> <div style="border: 2px solid green; padding: 2px; display: inline-block;">E05</div>	Continue along: A630 / E05 / E70 10 km	10h14
  <div style="border: 2px solid blue; padding: 2px; display: inline-block;">A63</div> <div style="border: 2px solid green; padding: 2px; display: inline-block;">E05</div>	Continue along: A63 / E05 / E70 47 km	10h38
  <div style="border: 2px solid red; padding: 2px; display: inline-block;">N10</div> <div style="border: 2px solid green; padding: 2px; display: inline-block;">E05</div>	Continue along: N10 / E05 / E70 93 km <div style="display: flex; align-items: flex-start;">  SPEED CAMERA : N10 km marker 3.7 (110 km/h), near Saugnacq-et-Muret.  SPEED CAMERA : N10 km marker 24.8 (90 km/h), near Labouheyre.  SPEED CAMERA : N10 km marker 79.0 (110 km/h), near Magescq. </div>	11h32
  <div style="border: 2px solid blue; padding: 2px; display: inline-block;">A63</div> <div style="border: 2px solid green; padding: 2px; display: inline-block;">E05</div>	Continue along: A63 / E05 / E70 66 km <div style="display: flex; align-items: flex-start;">  Bénésse-Maremne: Toll: 3.20 EUR Passing close to Bayonne  La Négresse: Toll: 2.20 EUR  Biriadou: Toll: 1.50 EUR </div> You've been driving for almost 2 hours, take a break!	12h07
	Entry into Spain	12h07

35 Continue along: **E-70 / A-8**  26 km


Head towards:

E-5
E-70
E-80
A-8
Irun
Ventas
Donostia
San Sebastián
Iruña
Pamplona
Bilbao


 Irún: Toll: 1.55 EUR

Take the exit towards:

10
N-1
N-634
Bilbao
A-15
Iruña
Pamplona
Vitoria-Gasteiz


 **E-70**
A-8

12h25

36 Continue along: **E-80 / N-1**  130 km


Head towards:


N-1
Andoain
A-15
Iruña
Pamplona
Vitoria-Gasteiz

 **E-80**
N-1


13h46

37 Continue along: **E-5 / E-80 / AP-1** 82 km



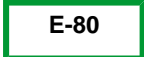
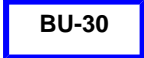


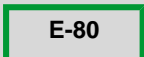
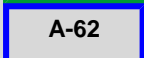

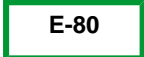



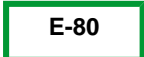
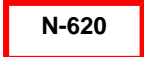

 **E-5**
AP-1













 Armiñón: Ticket purchase

You've been driving for almost 2 hours, take a break!

 Castañares: Toll: 9.80 EUR

14h32

   	<p>Continue along: E-80 / BU-30 11 km</p> <p>Take the exit towards:</p> <div style="border: 2px solid black; padding: 10px; text-align: center; width: fit-content; margin: 10px auto;"> <p>4 E-80 A-62 Palencia Valladolid(Sur)</p> </div>	<p>14h38</p>
   	<p>Take E-80 / A-62 345 km</p> <p>You've been driving for almost 2 hours, take a break!</p>	<p>17h45</p>
  	<p>Take E-80 / N-620 4 km</p> <p>Pass by Fuentes de Oñoro</p>	<p>17h48</p>
	<p>At Nuevo Poblado, continue straight on <0.1 km</p>	<p>17h48</p>
  	<p>At the roundabout, take the 3rd exit Continue along: E-80 / N-620 / Avenida de Europa 0.4 km</p> <p>Head towards:</p> <div style="border: 2px solid black; padding: 10px; text-align: center; width: fit-content; margin: 10px auto;"> <p>Portugal</p> </div>	<p>17h48</p>
	<p>Entry into Portugal</p>	<p>17h48</p>

  <div style="border: 1px solid green; padding: 2px; width: fit-content;">E80</div> <div style="border: 1px solid red; padding: 2px; width: fit-content;">IP5</div>	<p>Continue along: E80 / IP5  94 km</p> <p>You've been driving for almost 2 hours, take a break!</p> <p>Take the exit towards:</p> <div style="border: 2px solid black; padding: 10px; text-align: center;"> <p>22 Mangualde Penalva do Castelo</p> </div>	<p>18h43</p>
 <div style="border: 1px solid blue; padding: 2px; width: fit-content;">N329-1</div>	<p>At the roundabout, take the 2nd exit Continue along: N329-1 0.3 km</p> <p>Head towards:</p> <div style="border: 2px solid black; padding: 10px; text-align: center;"> <p>N329-1 Mangualde N234 Coimbra Nelas</p> </div>	<p>18h44</p>
  <div style="border: 1px solid blue; padding: 2px; width: fit-content;">N234</div>	<p>At the roundabout, take the 1st exit Continue along: N234 44 km</p> <p>Head towards:</p> <div style="border: 2px solid black; padding: 10px; text-align: center;"> <p>N234 Coimbra Nelas</p> </div>	<p>19h19</p>
  <div style="border: 1px solid green; padding: 2px; width: fit-content;">E801</div> <div style="border: 1px solid red; padding: 2px; width: fit-content;">IP3</div>	<p>Continue along: E801 / IP3 26 km</p> <p>Take the exit towards:</p> <div style="border: 2px solid black; padding: 10px; text-align: center;"> <p>10</p> </div>	<p>19h39</p>
 <div style="border: 1px solid blue; padding: 2px; width: fit-content;">N235</div>	<p>Continue along: N235  13 km</p> <p>Pass by Contenças</p>	<p>19h55</p>
 	<p>Arrive in Luso 0.9 km</p> <p>Destination: Luso, centre</p>	<p>19h57</p>