

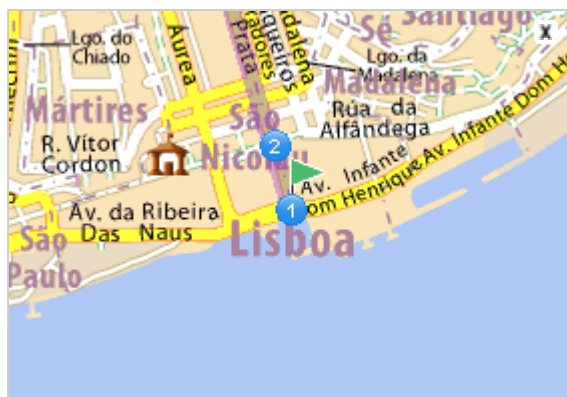


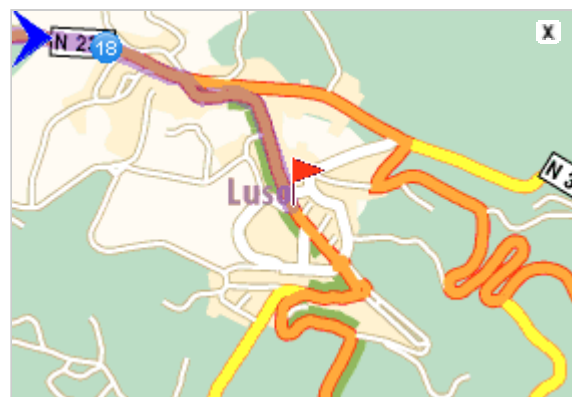


Driving directions printed on 16/10/2009

	Departure: Lisboa	Time: 02h33
	Destination: 3050 Luso	Distance: 229 km
		Total costs: 35.17 EUR



Departure: Lisboa











Destination: 3050 Luso



Your route plan

	Departure: Lisboa, centre		
1	At Lisboa , continue along: Praça do Comércio	0.2 km	00h00
2	Take Rua da Prata	0.6 km	00h01
3	Turn right: Praça da Figueira	0.2 km	00h02
4	Turn left: Rua Dos Condes De Monsanto	<0.1 km	00h02
5	Continue along: Rua do Poço do Borratém	<0.1 km	00h03
6	Continue along: Rua do Arco do Marquês De Alegrete	0.1 km	00h03
7	Continue along: Rua Martim Moniz	0.2 km	00h04
8	Turn left: Rua Fernandes da Fonseca	<0.1 km	00h04
9	Turn right: Rua da Palma	0.3 km	00h05

	Take Avenida Almirante Reis	2.5 km 00h11
	At the roundabout, take the 2nd exit Continue along: Avenida Almirante Gago Coutinho	2.5 km 00h17
	Continue straight on	<0.1 km 00h18
	At the roundabout, take the 2nd exit Continue along: Avenida Cidade do Porto Head towards: <div style="border: 1px solid black; padding: 10px; text-align: center;"> A1 Norte A8 Oeste A12 Sul </div>	0.9 km 00h20
  <div style="border: 1px solid green; padding: 2px;">E01</div>	Take E01 / Avenida Marechal Craveiro Lopes / Segunda Rua Circular	1.6 km 00h22
  <div style="border: 1px solid green; padding: 2px;">E01</div>	Continue along: E01	1.3 km 00h23

16

Continue along: **E01 / E80 / A1 / IP1**

 208 km



E01

A1

IP1



Alverca: Ticket purchase

Passing close to **Alverca do Ribatejo**

You've been driving for almost 2 hours, take a break!

Take the exit towards:

14
Anadia
Cantanhede
Mealhada

02h20

17

Continue along: **N234**

10 km

N234



Mealhada: Toll: 13.70 EUR

Pass by **Lameira de São Pedro**

02h31

18

Arrive in **Luso**

0.6 km



Destination: **Luso, centre**

02h33