
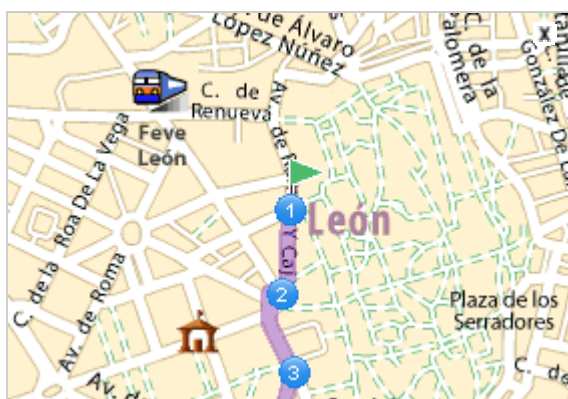
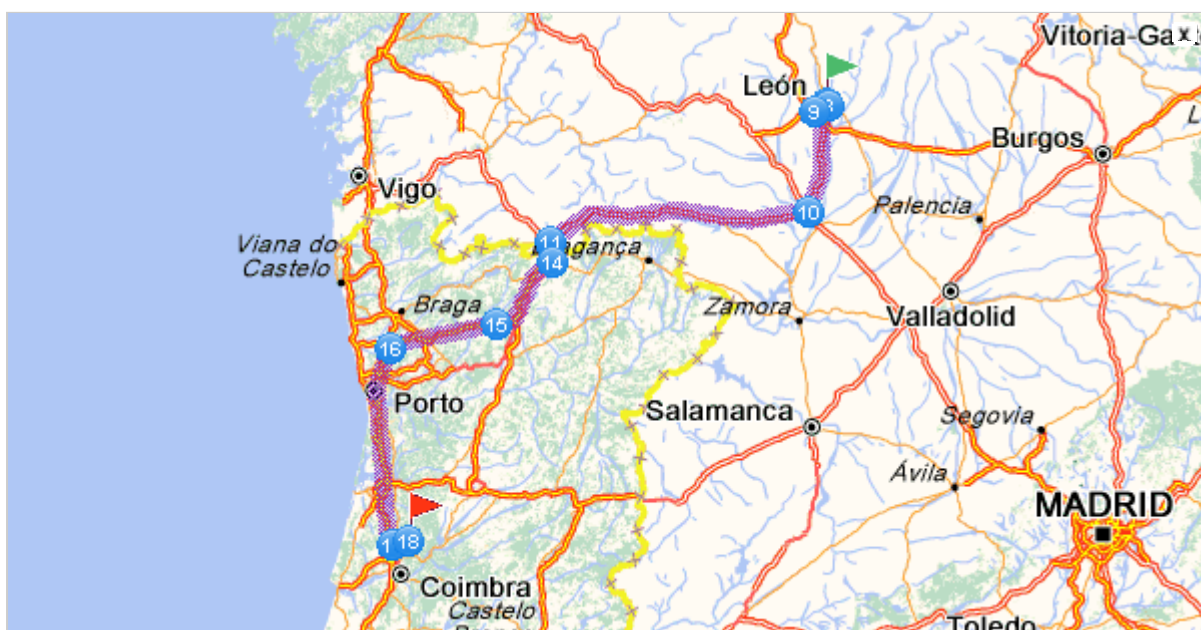


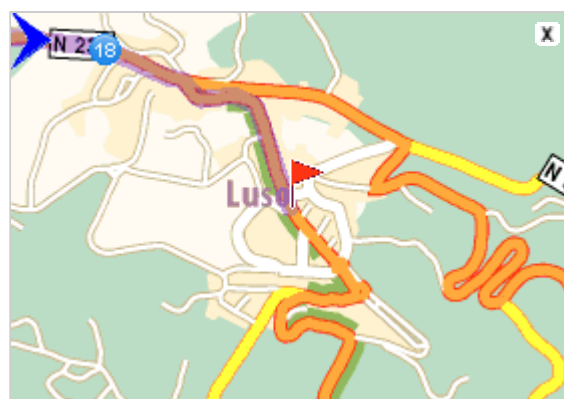


Driving directions printed on 16/10/2009

	<b>Departure:</b> León	<b>Time:</b> 05h07
	<b>Destination:</b> 3050 Luso	<b>Distance:</b> 511 km
		<b>Total costs:</b> 61.72 EUR




Departure: León



Destination: 3050 Luso

# Your route plan













	Departure: León, centre	
1	At León, continue along: <b>Avenida de Ramón Y Cajal</b>	0.2 km 00h00
2	At the roundabout, take the 3rd exit Continue along: <b>Avenida de la Independencia</b>	0.2 km 00h01
3	Continue along: <b>Calle de Santa Nonia</b>	0.3 km 00h02
4	Continue along: <b>Avenida de Lancia</b>	0.1 km 00h02
5	Turn right: <b>Avenida del Alcalde Miguel Castaño</b>	0.6 km 00h04
6	Turn left: <b>N-621</b>	0.6 km 00h05
7	Continue straight on	0.1 km 00h06

**N-621**

Head towards:

**N-601**  
**N-120**  
**Valladolid**  
**Burgos**  
**A-231**  
**LE-30**

**Resto direcciones**  
**Caminoes en Ruta**

   <div style="border: 1px solid blue; padding: 2px; width: fit-content; margin: 0 auto;">LE-20</div>	<p>At the roundabout, take the 2nd exit Continue along: <b>LE-20</b> <span style="float: right;">14 km</span></p> <p style="text-align: center;">Head towards:</p> <div style="border: 2px solid blue; padding: 10px; text-align: center; margin: 10px auto; width: 80%;"> <p><b>N-601</b>  <b>N-120</b>  <b>Valladolid</b>  <b>A-231</b>  <b>Burgos</b>  <b>LE-30</b></p> <p><b>Resto direcciones</b>  <b>Hipermercado</b></p> </div> <p style="text-align: center;">Take the exit towards:</p> <div style="border: 1px solid black; padding: 10px; text-align: center; margin: 10px auto; width: 80%;"> <p><b>9</b>  <b>AP-66</b>  <b>A-66</b>  <b>N-120</b>  <b>null</b></p> </div>	<p style="text-align: right;">00h15</p>
   <div style="border: 1px solid blue; padding: 2px; width: fit-content; margin: 0 auto;">A-66</div>	<p>Continue along: <b>A-66</b> <span style="float: right;">63 km</span></p>	<p style="text-align: right;">00h49</p>
   <div style="border: 1px solid blue; padding: 2px; width: fit-content; margin: 0 auto;">A-52</div>	<p>Continue along: <b>A-52</b> <span style="float: right;">159 km</span></p> <p style="text-align: center;"> <b>Túnel de Padornelo</b></p> <p style="text-align: center;">You've been driving for almost 2 hours, take a break!</p>	<p style="text-align: right;">02h15</p>
   <div style="border: 1px solid red; padding: 2px; width: fit-content; margin: 0 auto;">N-532</div>	<p>Continue along: <b>N-532</b> <span style="float: right;">12 km</span></p> <p style="text-align: center;"> Take the <b>exit</b></p>	<p style="text-align: right;">02h24</p>
	<p>Entry into Portugal</p>	<p style="text-align: right;">02h24</p>
  <div style="border: 1px solid blue; padding: 2px; width: fit-content; margin: 0 auto;">N103-5</div>	<p>Continue along: <b>N103-5</b> <span style="float: right;">&lt;0.1 km</span></p>	<p style="text-align: right;">02h24</p>



**Pass Alto da Roseira**

1.1 km

Continue along: **N103-5** (0.9 km)



At the roundabout, take the 4th exit (0.3 km)

02h25



At the roundabout, take the 1st exit Continue along: **E801 / A24 / IP3** 58 km



- E801
- A24
- IP3

Head towards:

**A24  
Chaves**



Ribeira Pena PV: Ticket purchase

Take the exit towards:

**A7  
Guimarães  
A11  
Felgueiras**

02h58



Turn right: **E805 / A7 / IC5** 70 km



- E805
- A7
- IC5











Famalicão Nó: Toll: 7.10 EUR



Famalicão Nó: Ticket purchase

03h41

<p>17</p> <p> <b>E01</b></p> <p> <b>IP1</b></p>	<p>Continue along: <b>E01 / IP1</b> <span style="float: right;">121 km</span></p> <p> Maia: Toll: 1.45 EUR</p> <p>Passing close to <b>Porto</b></p> <p>You've been driving for almost 2 hours, take a break!</p> <p> <b>Ponte do Freixo</b></p> <p> Carvalhos/Grijó: Ticket purchase</p> <p>Take the exit towards:</p> <div style="border: 2px solid black; padding: 5px; text-align: center; margin: 10px auto; width: fit-content;"> <p><b>14</b> <b>Cantanhede</b> <b>Mealhada</b></p> </div>	<p>04h54</p>
<p>18</p> <p> <b>N234</b></p>	<p>Continue along: <b>N234</b> <span style="float: right;">10 km</span></p> <p> Mealhada: Toll: 5.80 EUR</p> <p>Pass by <b>Lameira de São Pedro</b></p>	<p>05h05</p>
<p>19</p> <p> <b>Destination: Luso, centre</b></p>	<p><b>Arrive in Luso</b> <span style="float: right;">0.6 km</span></p>	<p>05h07</p>