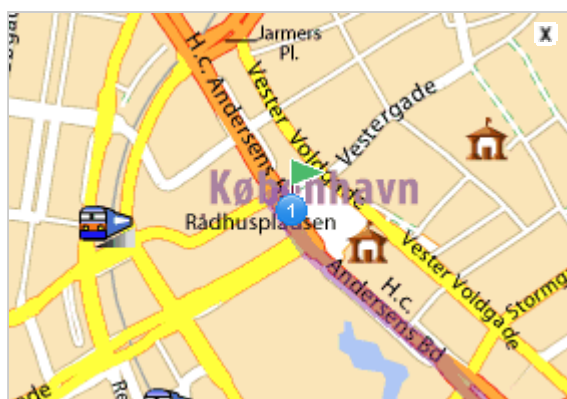
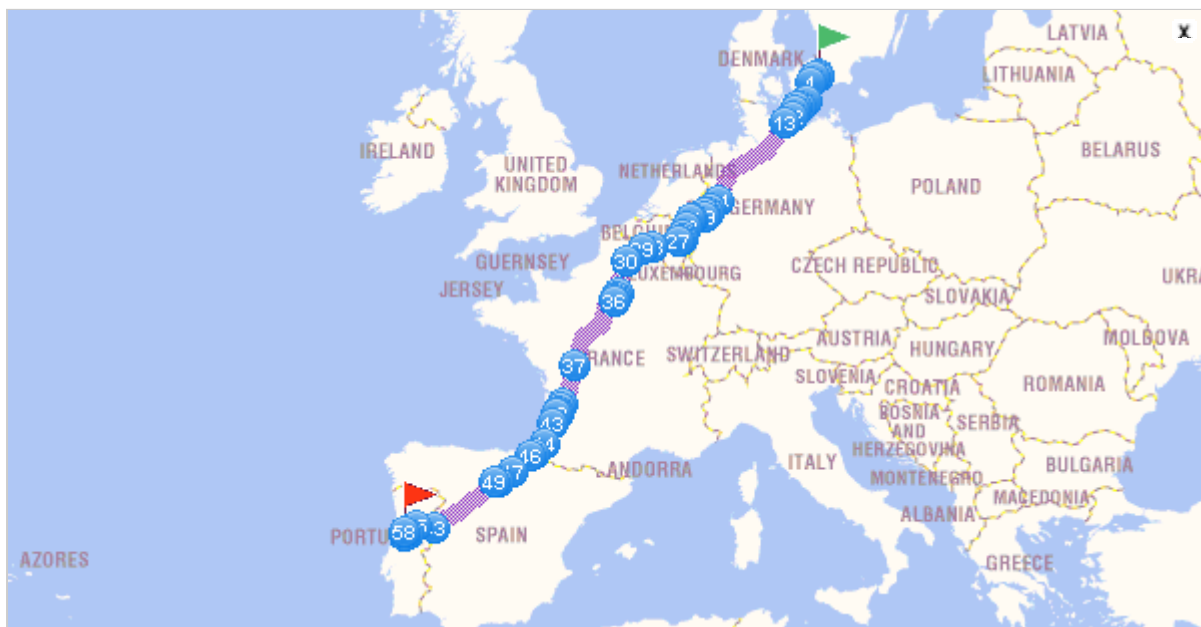


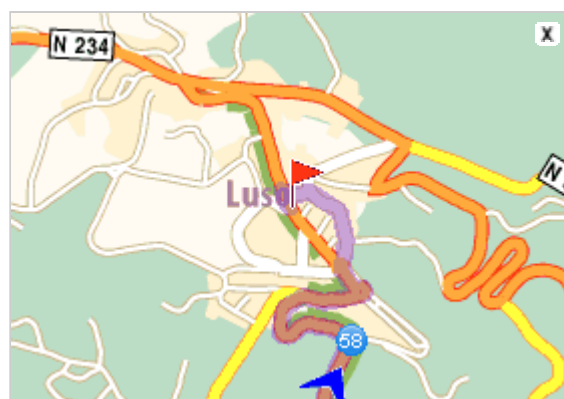


Driving directions printed on 16/10/2009

	<b>Departure:</b> København	<b>Time:</b> 27h19
	<b>Destination:</b> 3050 Luso	<b>Distance:</b> 2753 km
		<b>Total costs:</b> 314.71 EUR





























Departure: København















Destination: 3050 Luso






# Your route plan














	PLEASE NOTE : distances given do not include any non-road based link which applies to this route. Waiting and loading times have not been included.		
	<b>Departure: København, centre</b>		
	<b>Leave København</b>	6.5 km	00h11
	Continue along: <b>E20 / Amagermotorvejen</b>	10 km	
	<b>E20</b>	Head towards: <div style="border: 1px solid black; padding: 5px; text-align: center;">E20 Odense 21</div>	00h18
	Continue along: <b>E20 / E47 / E55 / Køge Bugt Motorvejen</b>	26 km	
	<b>E20</b>	Take the exit towards: <div style="border: 1px solid black; padding: 5px; text-align: center;">Rødby Gedser</div>	00h33
	Turn right: <b>E47 / E55 / Sydmotorvejen</b>	62 km	
	<b>E47</b>		01h05
	Continue along: <b>E47 / E55</b>	1.4 km	
	<b>E47</b>		01h06







  <div style="border: 1px solid green; padding: 2px; display: inline-block;">E47</div>	Continue along: <b>E47 / E55 / Sydmotorvejen</b>	1.1 km  01h06
  <div style="border: 1px solid green; padding: 2px; display: inline-block;">E47</div>	Continue along: <b>E47 / E55</b>	1.5 km  01h07
  <div style="border: 1px solid green; padding: 2px; display: inline-block;">E47</div>	Continue along: <b>E47 / Sydmotorvejen</b>	28 km  01h25
  <div style="border: 1px solid green; padding: 2px; display: inline-block;">E47</div> <div style="border: 1px solid black; padding: 2px; display: inline-block;">9</div>	Continue along: <b>E47 / 9</b>	10 km  01h31
  <div style="border: 1px solid green; padding: 2px; display: inline-block;">E47</div>	Take <b>E47 / Sydmotorvejen</b>	17 km  01h42
 	Continue along: <b>Link by boat</b>	02h22
	Entry into Germany	02h22
  <div style="border: 1px solid yellow; padding: 2px; display: inline-block;">B207</div> <div style="border: 1px solid green; padding: 2px; display: inline-block;">E47</div>	Continue along: <b>B207 / E47</b>  <div style="display: flex; align-items: center;">  <span>Fehmarnsundbrücke</span> </div> <div style="display: flex; align-items: center;">  <span>Take the exit</span> </div> <p style="margin-left: 40px;">Take the exit towards:</p> <div style="border: 1px solid black; padding: 5px; width: fit-content; margin-left: 40px; text-align: center;"> <b>Lensahn</b> </div>	36 km  02h47

<p>15</p>  <p>A1</p>	<p>Take <b>A1</b>  392 km</p> <p>Passing close to <b>Lübeck</b></p> <p>Passing close to <b>Hamburg</b></p> <p>You've been driving for almost 2 hours, take a break!</p> <p>Passing close to <b>Bremen</b></p>	<p>06h12</p>
<p>16</p>  <p>A43</p>	<p>Continue along: <b>A43</b> 41 km</p> <p>You've been driving for almost 2 hours, take a break!</p>	<p>06h34</p>
<p>17</p>  <p>A52</p>	<p>Continue along: <b>A52</b> 18 km</p> <p>Take the exit towards:</p> <div data-bbox="671 909 1203 1048" style="border: 2px solid blue; padding: 5px; text-align: center;"> <p><b>Essen Hannover Oberhausen</b></p> </div>	<p>06h44</p>
<p>18</p>  <p>B224</p>	<p>Take <b>B224</b> 4.5 km</p>	<p>06h49</p>
<p>19</p>  <p>A2</p> <p>E34</p>	<p>Turn right: <b>A2 / E34</b> 12 km</p> <p>Head towards:</p> <div data-bbox="671 1462 1203 1601" style="border: 2px solid blue; padding: 5px; text-align: center;"> <p><b>Oberhausen A2 Emden</b></p> </div>	<p>06h57</p>
<p>20</p>  <p>A3</p> <p>E34</p>	<p>Continue along: <b>A3 / E34 / E35</b> 12 km</p>	<p>07h08</p>

<p>21</p>  <p>A40</p> <p>E34</p>	<p>Close to <b>Duisburg</b>, continue along: <b>A40 / E34</b></p> <p>43 km</p>	<p>07h33</p>
	<p>Entry into Netherlands</p>	<p>07h33</p>
<p>23</p>  <p>A67</p> <p>E34</p>	<p>Continue along: <b>A67 / E34</b></p> <p>9.5 km</p>	<p>07h38</p>
<p>24</p>  <p>A73</p>	<p>Continue along: <b>A73</b></p> <p>39 km</p>	<p>08h00</p>
<p>25</p>  <p>A2</p> <p>E25</p>	<p>Continue along: <b>A2 / E25</b></p> <p>33 km</p>	<p>08h18</p>
<p>26</p> <p>N2</p> <p>E25</p>	<p>At <b>Maastricht</b>, take <b>N2 / E25</b></p> <p>1.7 km</p> <p>Head towards:</p> <div style="border: 2px solid blue; padding: 10px; text-align: center;"> <p><b>Wijken 27 t/m 29</b> <b>MECC</b></p> <p><b>AZM</b> <b>Eijsden</b> <b>Luik</b> <b>N2</b></p> </div>	<p>08h21</p>

<p>27</p>  <p>A2</p> <p>E25</p>	<p>Take <b>A2 / E25</b> <span style="float: right;">11 km</span></p> <p>Head towards:</p> <div style="border: 2px solid blue; padding: 10px; text-align: center;"> <p><b>MECC</b></p> <p>AZM 27 t/m 29 Vaals N278 Eijsden Luik A2 E25</p> </div> <p>You've been driving for almost 2 hours, take a break!</p>	<p>08h28</p>
	<p>Entry into Belgium</p>	<p>08h28</p>
<p>29</p>  <p>E25</p> <p>A25</p>	<p>Continue along: <b>E25 / A25</b> <span style="float: right;">9 km</span></p> <p>Head towards:</p> <div style="border: 2px solid blue; padding: 10px; text-align: center;"> <p>Luik Liège B.T.W.-T.V.A. T.I.R. T</p> </div>	<p>08h33</p>
<p>30</p>  <p>E40</p> <p>A3</p>	<p>Continue along: <b>E40 / E42 / A3</b> <span style="float: right;">14 km</span></p>	<p>08h41</p>
<p>31</p>  <p>E42</p> <p>A15</p>	<p>Continue along: <b>E42 / A15</b> <span style="float: right;">103 km</span></p>	<p>09h37</p>

<p>32</p>  <p><b>E19</b></p> <p><b>A7</b></p>	<p>Continue along: <b>E19 / A7</b> <span style="float: right;">37 km</span></p>	<p>09h59</p>
	<p>Entry into France</p>	<p>09h59</p>
<p>34</p>  <p><b>A2</b></p> <p><b>E19</b></p>	<p>Continue along: <b>A2 / E19</b> <span style="float: right;">78 km</span></p> <ul style="list-style-type: none"> <li> SPEED CAMERA : A2 km marker 60.5 (110 km/h), near Trith-Saint-Léger.</li> <li> SPEED CAMERA : A2 km marker 47.9 (130 km/h), near Neuville-sur-Escaut.</li> <li> Hordain: Ticket purchase</li> </ul> <p style="text-align: center;">You've been driving for almost 2 hours, take a break!</p>	<p>10h40</p>
<p>35</p>  <p><b>A1</b></p> <p><b>E15</b></p>	<p>Continue along: <b>A1 / E15 / E19</b> <span style="float: right;">124 km</span></p> <ul style="list-style-type: none"> <li> SPEED CAMERA : A1 km marker 128.7 (130 km/h), near Feuillères.</li> <li> SPEED CAMERA : A1 km marker 82.8 (130 km/h), near Ressons-sur-Matz.</li> <li> Chamant/Roissy/Paris: Toll: 13.00 EUR</li> </ul>	<p>11h44</p>
<p>36</p>  <p><b>A3</b></p> <p><b>E15</b></p>	<p>Take <b>A3 / E15</b> <span style="float: right;">15 km</span></p> <p style="text-align: center;">Head towards:</p> <div style="border: 2px solid blue; padding: 10px; text-align: center; margin: 10px auto; width: fit-content;"> <p><b>A3</b>  <b>BORDEAUX</b>  <b>NANTES</b>  <b>BOBIGNY</b>  <b>PARIS-EST</b>  <b>CENTRE COMMERCIAL RÉGIONAL</b></p> </div> <ul style="list-style-type: none"> <li> SPEED CAMERA : A3 km marker 2.5 (90 km/h), near Romainville.</li> <li> Take the <b>exit</b></li> </ul>	<p>11h57</p>

<p>37</p>  <p><b>E15</b></p>	<p>Close to <b>Paris</b>, continue along: <b>E15 / Boulevard Périphérique</b> 8 km</p> <p> SPEED CAMERA : Bd Périphérique (int) km marker 30.3 (80 km/h), near Paris 20.</p> <p> SPEED CAMERA : Bd périphérique (int) (80 km/h), near Paris 13.</p>	<p>12h06</p>
<p>38</p>  <p><b>E15</b></p>	<p>Continue along: <b>E15 / E50 / L'Autoroute du Soleil</b> 0.2 km</p>	<p>12h06</p>
<p>39</p>  <p><b>A6B</b></p> <p><b>E15</b></p>	<p>Continue along: <b>A6B / E15 / E50</b> 9 km</p> <p>Take the exit towards:</p> <div style="border: 2px solid blue; padding: 10px; text-align: center;"> <p><b>A10</b>  <b>E05</b>  <b>PALaiseAU</b>  <b>ÉTAMPES</b>  <b>BORDEAUX</b>  <b>NANTES</b>  <b>ANTONY-ZONE ARTISANALE</b>  <b>MASSY</b>  <b>LONGJUMEAU</b></p> </div>	<p>12h13</p>
<p>40</p>  <p><b>E50</b></p>	<p>Take <b>E50 / L'Aquitaine</b> 0.8 km</p>	<p>12h14</p>





Continue along: **A10 / E05**

326 km



**A10**

**E05**

SPEED CAMERA : A10 km marker 3.7 (90 km/h), near Massy.

You've been driving for almost 2 hours, take a break!

SPEED CAMERA : A10 km marker 5.7 (110 km/h), near Briis-sous-Forges.

Saint-Arnoult: Ticket purchase

SPEED CAMERA : A10 km marker 57.7 (130 km/h), near Fresnay-l'Évêque.

SPEED CAMERA : A10 km marker 88.3 (130 km/h), near Gidy.

SPEED CAMERA : A10 km marker 128.6 (130 km/h), near Séris.

Monnaie: Toll: 20.80 EUR

Passing close to **Tours**

SPEED CAMERA : A10 km marker 206.7 (90 km/h), near Saint-Pierre-des-Corps.

Sorigny: Ticket purchase

You've been driving for almost 2 hours, take a break!

SPEED CAMERA : A10 km marker 310.8 (130 km/h), near Vouneuil-sous-Biard.

Take the exit towards:

**30**  
**POITIERS-SUD**  
**ANGOULÊME**  
**POITIERS-SUD**  
**VIVONNE**  
**LUSIGNAN**

Poitiers Sud/Lusignan: Toll: 11.20 EUR

15h08



Continue along: **N10**

176 km








**N10**

SPEED CAMERA : N10 km marker 48.7 (110 km/h), near Saint-Yrieix-sur-Charente.

You've been driving for almost 2 hours, take a break!

SPEED CAMERA : N10 km marker 76.0 (90 km/h), near Nonaville.

16h58

<p>43</p>  <p><b>D1010</b></p> <p><b>E606</b></p>	<p>Continue along: <b>D1010 / E606</b></p> <p>20 km</p>	<p>17h10</p>
<p>44</p>  <p><b>A10</b></p> <p><b>E05</b></p>	<p>Continue along: <b>A10 / E05</b></p> <p>17 km</p> <p>Take the exit towards:</p> <div data-bbox="671 584 1203 846" style="border: 1px solid black; padding: 10px; text-align: center;"> <p>1 N230 TOULOUSE BAYONNE BASSIN D'ARCACHON BORDEAUX PÉRIGUEUX</p> </div>	<p>17h20</p>
<p>45</p>  <p><b>N230</b></p> <p><b>E05</b></p>	<p>Continue along: <b>N230 / E05</b></p> <p>10 km</p>	<p>17h28</p>
<p>46</p>  <p><b>A630</b></p> <p><b>E05</b></p>	<p>Continue along: <b>A630 / E05 / E70</b></p> <p>10 km</p>	<p>17h36</p>
<p>47</p>  <p><b>A63</b></p> <p><b>E05</b></p>	<p>Continue along: <b>A63 / E05 / E70</b></p> <p>47 km</p>	<p>18h00</p>



Continue along: **N10 / E05 / E70**

93 km



**N10**

**E05**

SPEED CAMERA : N10 km marker 3.7 (110 km/h), near Saugnacq-et-Muret.

SPEED CAMERA : N10 km marker 24.8 (90 km/h), near Labouheyre.

You've been driving for almost 2 hours, take a break!

SPEED CAMERA : N10 km marker 79.0 (110 km/h), near Magescq.

18h54



Continue along: **A63 / E05 / E70**

66 km



**A63**

**E05**

Bénesse-Maremne: Toll: 3.20 EUR

Passing close to **Bayonne**

La Négresse: Toll: 2.20 EUR


Biriadou: Toll: 1.50 EUR

19h29




Entry into Spain

19h29

51 Continue along: **E-70 / A-8**  26 km


Head towards:

E-5  
E-70  
E-80  
A-8  
Irun  
Ventas  
Donostia  
San Sebastián  
Iruña  
Pamplona  
Bilbao


 Irún: Toll: 1.55 EUR

Take the exit towards:

10  
N-1  
N-634  
Bilbao  
A-15  
Iruña  
Pamplona  
Vitoria-Gasteiz

 **E-70**  
**A-8**


19h47

52 Continue along: **E-80 / N-1**  130 km

Head towards:

N-1  
Andoain  
A-15  
Iruña  
Pamplona  
Vitoria-Gasteiz

You've been driving for almost 2 hours, take a break!

 **E-80**  
**N-1**

21h08












53 Continue along: **E-5 / E-80 / AP-1** 82 km





 **E-5**  
**AP-1**

 Armiñón: Ticket purchase

 Castañares: Toll: 9.80 EUR

21h54

  <div style="border: 1px solid green; padding: 2px; width: fit-content; margin: 2px;">E-80</div> <div style="border: 1px solid blue; padding: 2px; width: fit-content; margin: 2px;">BU-30</div>	<p>Continue along: <b>E-80 / BU-30</b> <span style="float: right;">11 km</span></p> <p>Take the exit towards:</p> <div style="border: 2px solid black; padding: 10px; text-align: center; margin: 10px auto; width: 80%;"> <p><b>4</b>  <b>E-80</b>  <b>A-62</b>  <b>Palencia</b>  <b>Valladolid(Sur)</b></p> </div>	22h00
  <div style="border: 1px solid green; padding: 2px; width: fit-content; margin: 2px;">E-80</div> <div style="border: 1px solid blue; padding: 2px; width: fit-content; margin: 2px;">A-62</div>	<p>Take <b>E-80 / A-62</b> <span style="float: right;">345 km</span></p> <p>You've been driving for almost 2 hours, take a break!</p> <p>You've been driving for almost 2 hours, take a break!</p>	25h07
 <div style="border: 1px solid green; padding: 2px; width: fit-content; margin: 2px;">E-80</div> <div style="border: 1px solid red; padding: 2px; width: fit-content; margin: 2px;">N-620</div>	<p>Take <b>E-80 / N-620</b> <span style="float: right;">4 km</span></p> <p>Pass by <b>Fuentes de Oñoro</b></p>	25h10
	<p>At <b>Nuevo Poblado</b>, continue straight on <span style="float: right;">&lt;0.1 km</span></p>	25h10
 <div style="border: 1px solid green; padding: 2px; width: fit-content; margin: 2px;">E-80</div> <div style="border: 1px solid red; padding: 2px; width: fit-content; margin: 2px;">N-620</div>	<p>At the roundabout, take the 3rd exit Continue along: <b>E-80 / N-620 / Avenida de Europa</b> <span style="float: right;">0.4 km</span></p> <p>Head towards:</p> <div style="border: 2px solid black; padding: 10px; text-align: center; margin: 10px auto; width: 80%;"> <p><b>Portugal</b></p> </div>	25h10
	<p>Entry into Portugal</p>	25h10
  <div style="border: 1px solid green; padding: 2px; width: fit-content; margin: 2px;">E80</div> <div style="border: 1px solid red; padding: 2px; width: fit-content; margin: 2px;">IP5</div>	<p>Continue along: <b>E80 / IP5</b> <span style="float: right;"> 94 km</span></p> <p>Take the exit towards:</p> <div style="border: 2px solid black; padding: 10px; text-align: center; margin: 10px auto; width: 80%;"> <p><b>22</b>  <b>Mangualde</b>  <b>Penalva do Castelo</b></p> </div>	26h05

<p>61</p> <p><b>N329-1</b></p>	<p>At the roundabout, take the 2nd exit Continue along: <b>N329-1</b> 0.3 km</p> <p>Head towards:</p> <div style="border: 1px solid black; padding: 5px; text-align: center;"> <p><b>N329-1</b>  <b>Mangualde</b>  <b>N234</b>  <b>Coimbra</b>  <b>Nelas</b></p> </div>	<p>26h06</p>
<p>62</p> <p> <b>N234</b></p>	<p>At the roundabout, take the 1st exit Continue along: <b>N234</b> 44 km</p> <p>Head towards:</p> <div style="border: 1px solid black; padding: 5px; text-align: center;"> <p><b>N234</b>  <b>Coimbra</b>  <b>Nelas</b></p> </div> <p>You've been driving for almost 2 hours, take a break!</p>	<p>26h41</p>
<p>63</p> <p> <b>E801</b> <b>IP3</b></p>	<p>Continue along: <b>E801 / IP3</b> 26 km</p> <p>Take the exit towards:</p> <div style="border: 1px solid black; padding: 5px; text-align: center;"> <p><b>10</b></p> </div>	<p>27h01</p>
<p>64</p> <p><b>N235</b></p>	<p>Continue along: <b>N235</b>  13 km</p> <p>Pass by <b>Contenças</b></p>	<p>27h17</p>
<p>65</p> <p></p>	<p><b>Arrive in Luso</b> 0.9 km</p> <p><b>Destination: Luso, centre</b></p>	<p>27h19</p>