
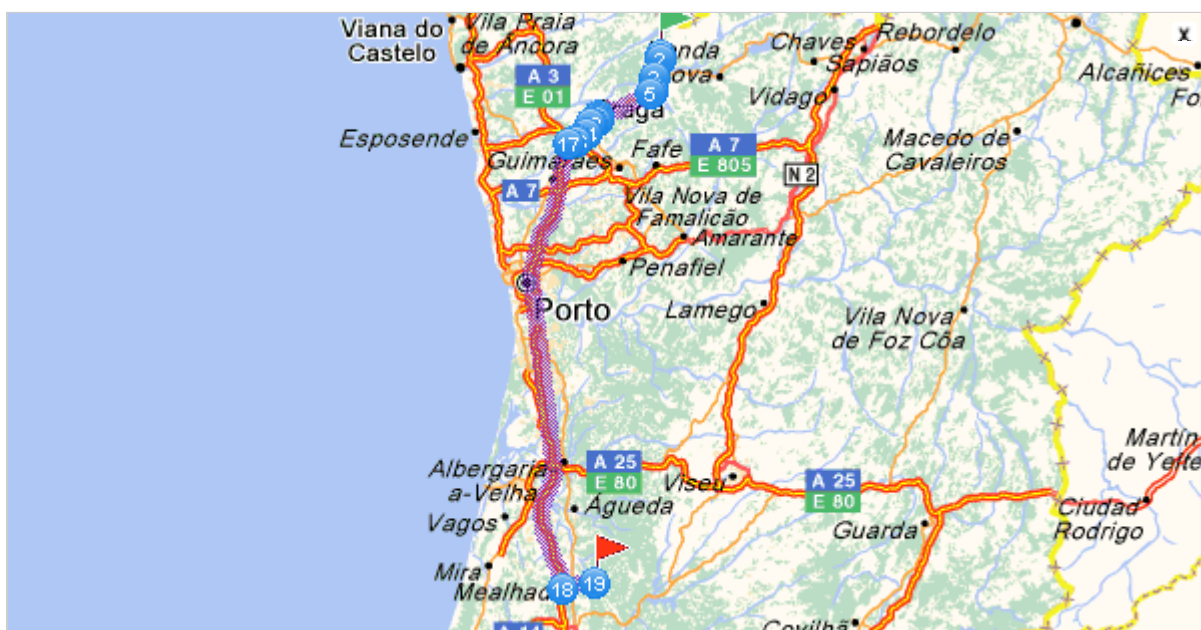


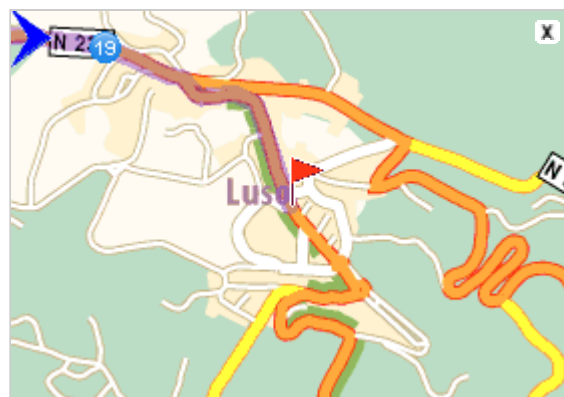


Driving directions printed on 16/10/2009

	Departure: 4845 Gerês	Time: 02h39
	Destination: 3050 Luso	Distance: 200 km
		Total costs: 28.39 EUR












Departure: 4845 Gerês



















Destination: 3050 Luso

Your route plan

	Departure: Gerês, centre		
1	Leave Gerês	1.3 km	00h02
2	Take N308-1	 5.5 km	00h09
	N308-1		
3	At the roundabout, take the 4th exit Continue along: N304	 6.5 km	00h20
	N304	Pass by Ponte	
4	Pass Tabuaças	1.4 km	
	Continue along: N304	(0.8 km)	
	Continue along: N103 / Avenida do Entroncamento	(0.7 km)	00h22
5	Take N103	 20 km	00h45
	N103		
6	Continue along: Avenida De São Pedro	0.4 km	00h45

7	<p>Pass Pinheiro Velho 0.7 km</p> <p>Continue along: Avenida De São Pedro (<0.1 km)</p> <p> At the roundabout, Avenida do Fojo, take the 2nd exit Continue along: Avenida do Fojo (0.5 km)</p> <p>Take Avenida do Fojo (0.2 km)</p>	00h46
8	<p>Pass Este-São Pedro 0.5 km</p> <p>Take Avenida do Fojo (0.2 km)</p> <p> At the roundabout, EM587, take the 2nd exit Continue along: Avenida De São Pedro (0.3 km)</p>	00h46
9	<p>Take Avenida De São Pedro 0.4 km</p>	00h47
10	<p>Pass Gualtar 1.2 km</p> <p>Continue along: Avenida De São Pedro (0.5 km)</p> <p> At the roundabout, Avenida De São Pedro, take the 3rd exit Continue along: Avenida General Carrilho da Silva Pinto / Variante do Fojo (0.8 km)</p>	00h49
11	<p>Take Avenida General Carrilho da Silva Pinto 0.6 km</p>	00h50
12	<p>Continue straight on <0.1 km</p>	00h50
13	<p>Pass Braga 3.5 km</p> <p> At the roundabout, take the 3rd exit Continue along: N103 (0.9 km)</p> <p> At the roundabout, Avenida João Paulo II, take the 4th exit Continue along: Avenida João Paulo II (0.1 km)</p> <p>Continue along: Rua Frei Bartolomeu Dos Mártires (0.7 km)</p> <p>Take Avenida Doutor Francisco Salgado Zenha (1.3 km)</p> <p>Continue along: Avenida Miguel Torga (0.5 km)</p>	00h56

 	Continue along: Avenida Miguel Torga	4.5 km	01h00
  A11	Continue along: A11 Take the exit towards: Porto Valença A3	0.5 km	01h01
  IP9	Take IP9  Braga Sul: Ticket purchase	3 km	01h03
  E01 IP1	Continue along: E01 / IP1  Maia: Toll: 3.00 EUR Passing close to Porto  Ponte do Freixo Passing close to Vila Nova de Gaia  Carvalhos/Grijó: Ticket purchase You've been driving for almost 2 hours, take a break! Take the exit towards: 14 Cantanhede Mealhada	138 km	02h27
 N234	Continue along: N234  Mealhada: Toll: 5.80 EUR Pass by Lameira de São Pedro	10 km	02h38

	Arrive in Luso	0.6 km	
	Destination: Luso, centre		02h39