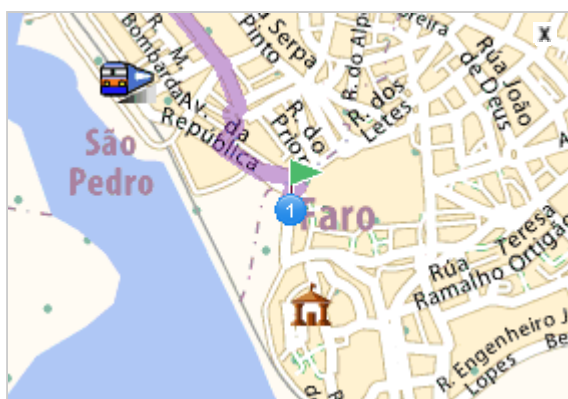


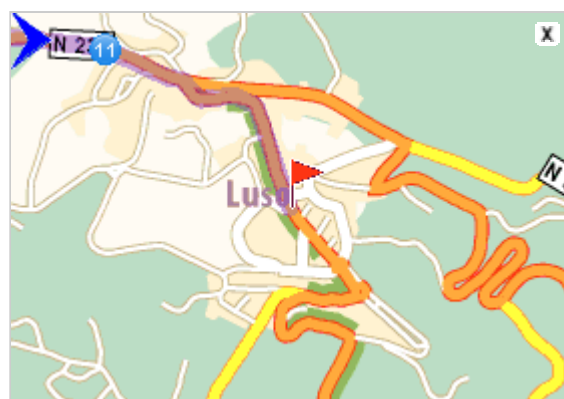


Driving directions printed on 16/10/2009

	Departure: Faro	Time: 04h33
	Destination: 3050 Luso	Distance: 464 km
		Total costs: 74.37 EUR













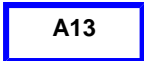
















Departure: Faro



Destination: 3050 Luso

# Your route plan

	Departure: Faro, centre		
	Leave Faro	1.3 km	00h03
	Take <b>Estrada 125</b>	0.6 km	00h04
	At the roundabout, take the 2nd exit Continue along: <b>IC4</b>	9 km	00h12
	Pass by <b>Vale da Venda</b>		
	Continue along: <b>Estrada Ic4</b>	0.5 km	00h12
			
	Continue along: <b>E01 / IP1</b>	206 km	02h06
			
			
<p>Head towards:</p> <div style="border: 1px solid black; padding: 5px; text-align: center;"> <p><b>Norte e Oeste</b> <b>A22</b> <b>Loulé-centro</b></p> </div> <p> Paderne: Ticket purchase</p> <p>You've been driving for almost 2 hours, take a break!</p>			
	Continue along: <b>A13</b>	76 km	02h47
	 Almeirim: Toll: 21.90 EUR		

  <div style="border: 1px solid blue; padding: 2px; display: inline-block;">IC10</div>	Continue along: <b>IC10</b> <span style="float: right;">11 km</span>   <b>Ponte Salgueiro Maia</b>	02h56
  <div style="border: 1px solid blue; padding: 2px; display: inline-block;">N114</div>	Continue along: <b>N114</b> <span style="float: right;">6.5 km</span>  Passing close to <b>Santarém</b>  Santarém: Ticket purchase	03h01
  <div style="border: 1px solid green; padding: 2px; display: inline-block; margin-bottom: 2px;">E01</div> <div style="border: 1px solid blue; padding: 2px; display: inline-block; margin-bottom: 2px;">A1</div> <div style="border: 1px solid red; padding: 2px; display: inline-block;">IP1</div>	Continue along: <b>E01 / E80 / A1 / IP1</b> <span style="float: right;"> 143 km</span>  Take the exit towards: <div style="border: 1px solid black; padding: 10px; text-align: center; margin: 10px auto; width: fit-content;"> <b>14</b>  <b>Anadia</b>  <b>Cantanhede</b>  <b>Mealhada</b> </div>	04h20
 <div style="border: 1px solid blue; padding: 2px; display: inline-block;">N234</div>	Continue along: <b>N234</b> <span style="float: right;">10 km</span>   Mealhada: Toll: 10.30 EUR  Pass by <b>Lameira de São Pedro</b>	04h31
 	<b>Arrive in Luso</b> <span style="float: right;">0.6 km</span>  <b>Destination: Luso, centre</b>	04h33