

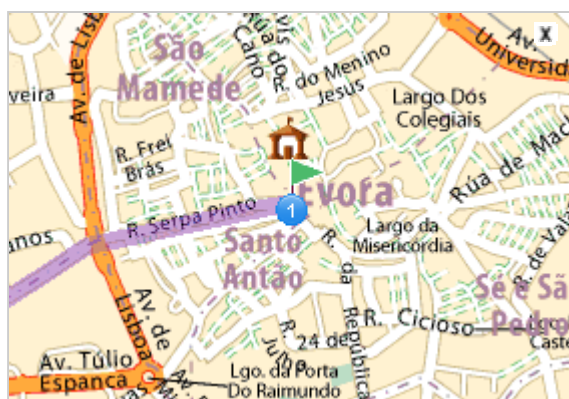
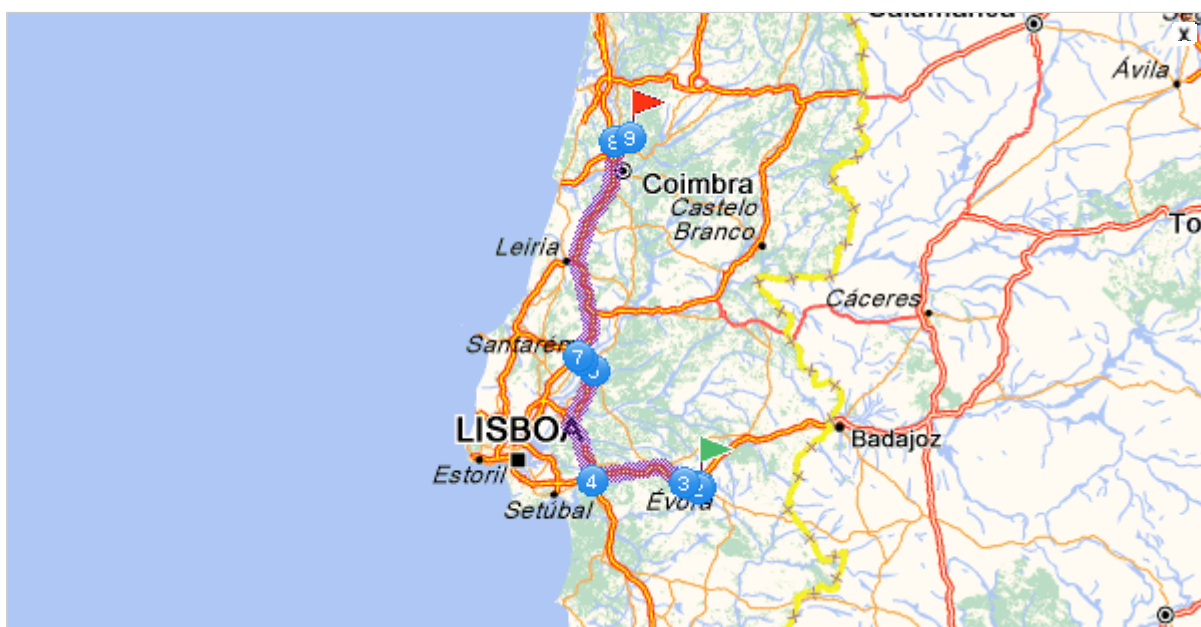


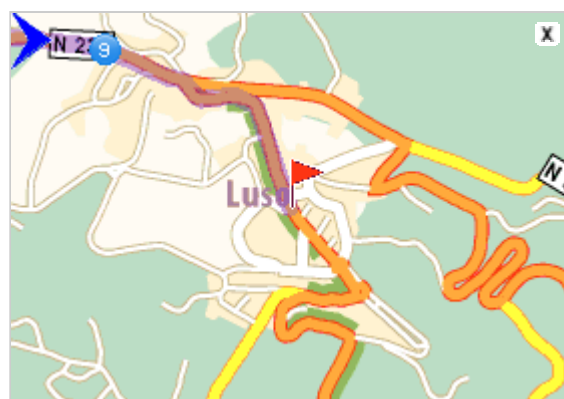


Driving directions printed on 16/10/2009

	Departure: Évora	Time: 03h14
	Destination: 3050 Luso	Distance: 319 km
		Total costs: 51.05 EUR











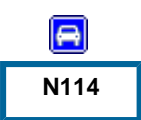







Departure: Évora



Destination: 3050 Luso

Your route plan

	Departure: Évora, centre		
1	Leave Évora	2.5 km	00h05
2	Continue along: N114	9.5 km	00h14
	 Evora Poente: Ticket purchase		
3	Take E90 / A6 / IP7	59 km	00h47
  	Head towards: <div style="border: 1px solid black; padding: 5px; display: inline-block;">Lisboa Montemor</div>		
4	Continue along: A13	76 km	01h29
	 Almeirim: Toll: 11.55 EUR		
5	Continue along: IC10	11 km	01h37
	 Ponte Salgueiro Maia		
6	Continue along: N114	6.5 km	01h42
	Passing close to Santarém  Santarém: Ticket purchase		

<p>7</p> <p></p> <p>E01</p> <p>A1</p> <p>IP1</p>	<p>Continue along: E01 / E80 / A1 / IP1  143 km</p> <p>You've been driving for almost 2 hours, take a break!</p> <p>Take the exit towards:</p> <div data-bbox="662 353 1193 526" style="border: 2px solid black; padding: 10px; text-align: center;"><p>14 Anadia Cantanhede Mealhada</p></div>	<p>03h02</p>
<p>8</p> <p>N234</p>	<p>Continue along: N234 10 km</p> <p> Mealhada: Toll: 10.30 EUR</p> <p>Pass by Lameira de São Pedro</p>	<p>03h13</p>
<p>9</p> <p></p>	<p>Arrive in Luso 0.6 km</p> <p>Destination: Luso, centre</p>	<p>03h14</p>