

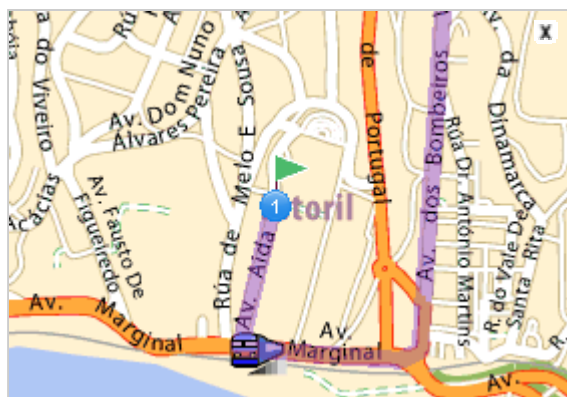
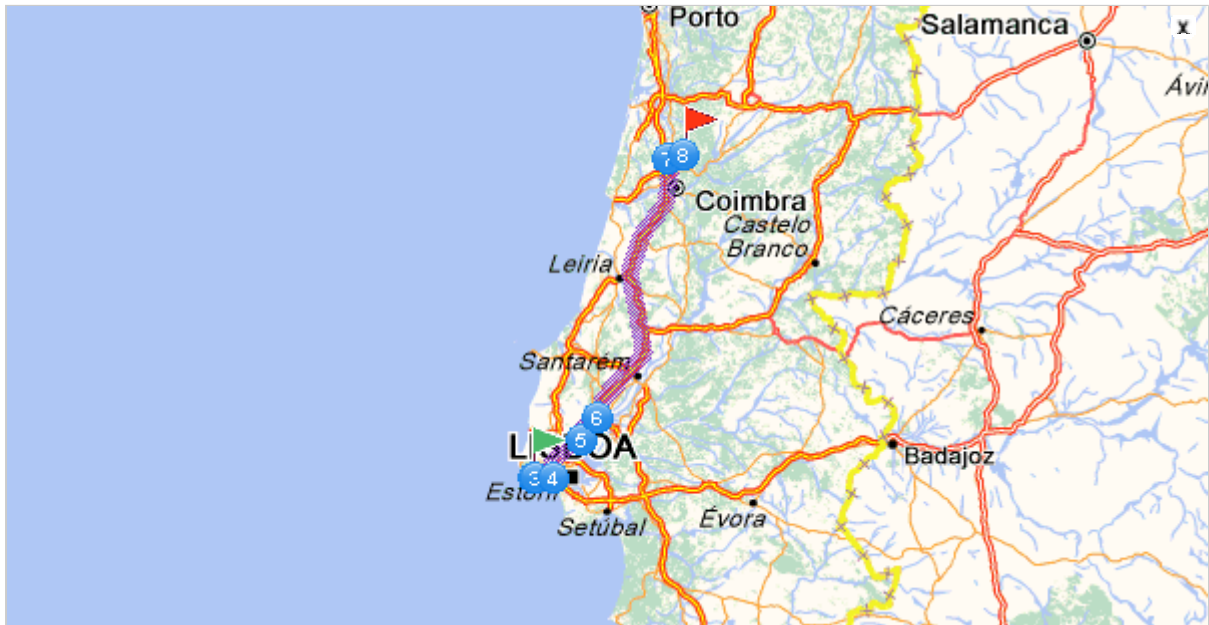


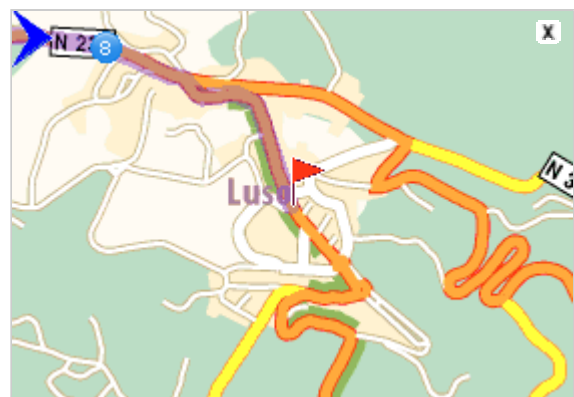


Driving directions printed on 16/10/2009

	Departure: Estoril	Time: 02h37
	Destination: 3050 Luso	Distance: 254 km
		Total costs: 41.28 EUR













Departure: Estoril



Destination: 3050 Luso

Your route plan

	Departure: Estoril, centre	
1	Leave Estoril	2.5 km 00h06
2	Take Avenida Condes De Barcelona	0.1 km 00h07
3  A5 IC15	Turn right: A5 / IC15 Head towards: <div style="border: 1px solid black; padding: 5px; display: inline-block;">Lisboa Carcavelos</div>  Carcavelos: Toll: 1.25 EUR	11 km 00h15
4  A9 IC18	Continue along: A9 / IC18  Queluz: Ticket purchase	32 km 00h34
5  A10 IC2	Continue along: A10 / IC2	19 km 00h46

6	Continue along: E01 / E80 / A1 / IP1	 177 km
 E01 A1 IP1	You've been driving for almost 2 hours, take a break!	02h24
	Take the exit towards:	
	14 Anadia Cantanhede Mealhada	
7	Continue along: N234	10 km
N234	 Mealhada: Toll: 16.65 EUR	02h35
	Pass by Lameira de São Pedro	
8	Arrive in Luso	0.6 km
	Destination: Luso, centre	02h37