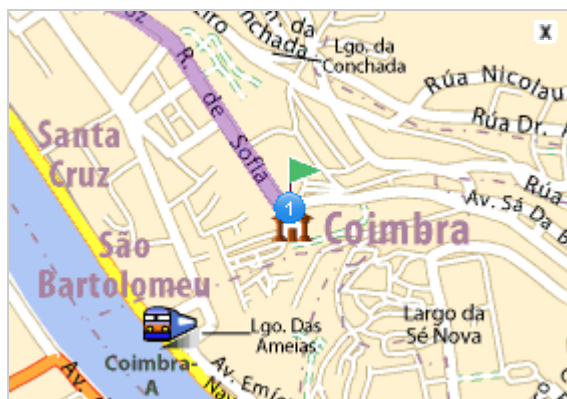
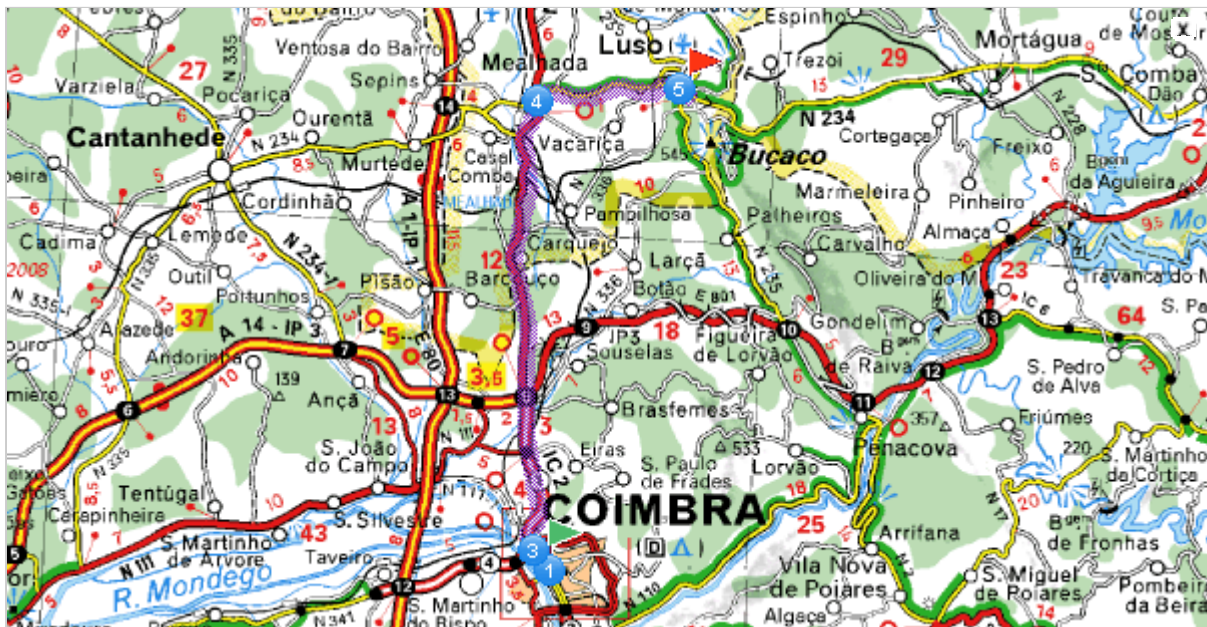


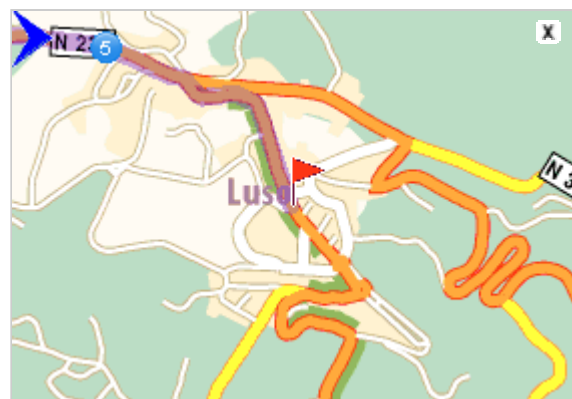


Driving directions printed on 16/10/2009

	Departure: Coimbra	Time: 00h31
	Destination: 3050 Luso	Distance: 27 km
		Total costs: 3.00 EUR






Departure: Coimbra



Destination: 3050 Luso

Your route plan

	Departure: Coimbra, centre	
1	Leave Coimbra	1 km 00h02
2	Take Circular Externa Head towards: <div style="border: 1px solid black; padding: 10px; text-align: center;"> A14 Figueira da Foz A1 Porto IC2 IP3 Viseu Monte Formoso Ingote </div>	0.6 km 00h03
3	Continue along: IC2 / N1 <div style="display: flex; align-items: center; justify-content: center;"> <div style="border: 1px solid blue; padding: 2px 5px; margin-right: 10px;">IC2</div> <div style="text-align: center;">  Ponte do Açude Pass by Mealhada </div> </div>	19 km 00h22
4	Continue along: N234 <div style="display: flex; align-items: center; justify-content: center;"> <div style="border: 1px solid blue; padding: 2px 5px; margin-right: 10px;">N234</div> <div style="text-align: center;"> Pass by Lameira de São Pedro </div> </div>	6.5 km 00h29
5	Arrive in Luso  Destination: Luso, centre	0.6 km 00h31