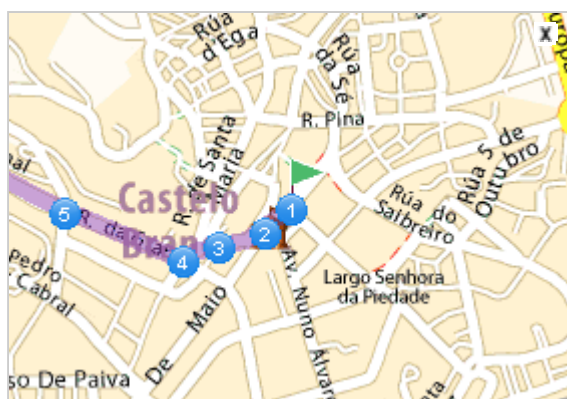
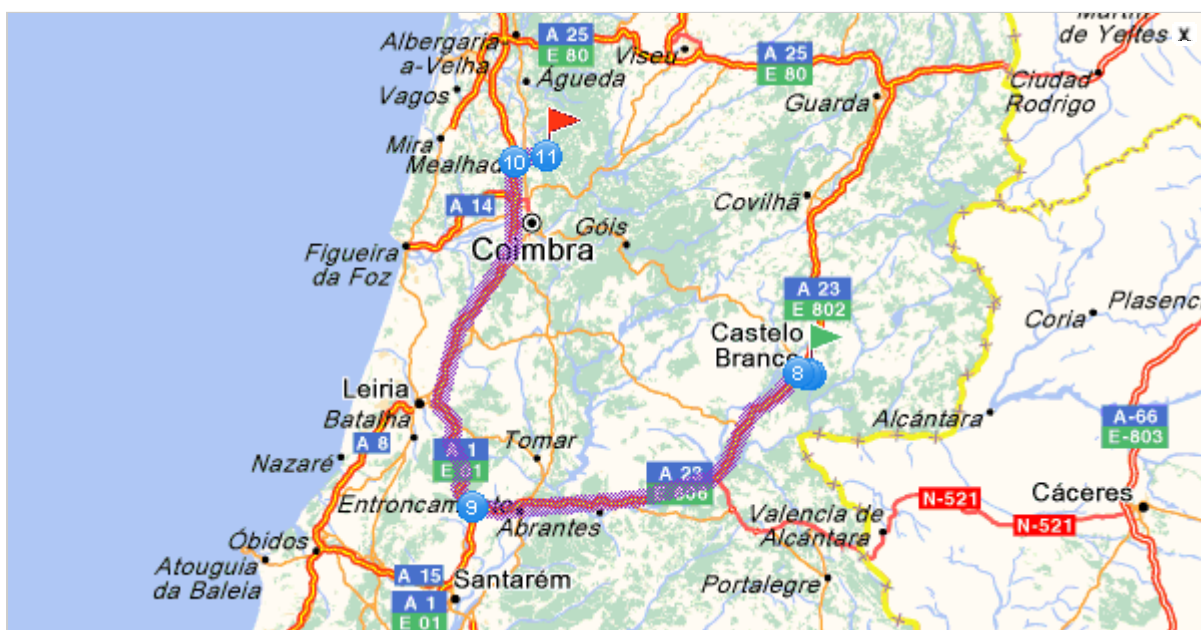


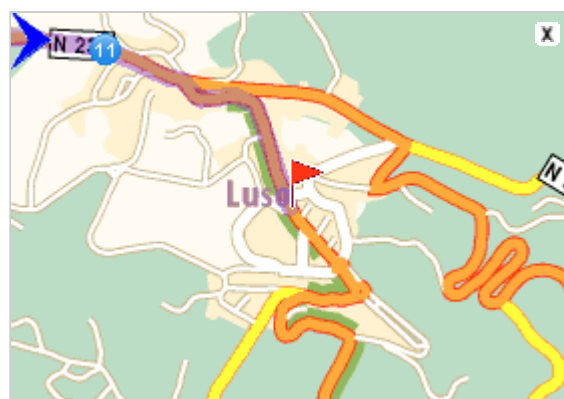


Driving directions printed on 16/10/2009

	Departure: Castelo Branco	Time: 02h30
	Destination: 3050 Luso	Distance: 248 km
		Total costs: 31.11 EUR






















Departure: Castelo Branco



Destination: 3050 Luso

Your route plan

	Departure: Castelo Branco, centre		
	At Castelo Branco , continue along: Alameda da Liberdade	<0.1 km	00h00
	Take Rua do Espírito Santo	0.1 km	00h00
	Continue along: Largo do Espírito Santo	<0.1 km	00h00
	Turn right: Rua da Granja	0.3 km	00h01
	Turn right: Estrada Nacional 233	1.1 km	00h04
	Continue straight on	<0.1 km	00h04
	At the roundabout, take the 2nd exit Continue along: N233	2 km	00h06
	At the roundabout, take the 2nd exit Continue along: E806 / A23	119 km	
	E806	Head towards:	
	A23	Portalegre	
	Torres Novas: Ticket purchase		01h13

  E01 A1 IP1	<p>Continue along: E01 / E80 / A1 / IP1  115 km</p> <p>You've been driving for almost 2 hours, take a break!</p> <p>Take the exit towards:</p> <div data-bbox="662 353 1193 526" style="border: 2px solid black; padding: 10px; text-align: center;"><p>14 Anadia Cantanhede Mealhada</p></div>	02h18
 N234	<p>Continue along: N234 10 km</p> <p> Mealhada: Toll: 8.20 EUR</p> <p>Pass by Lameira de São Pedro</p>	02h29
 	<p>Arrive in Luso 0.6 km</p> <p>Destination: Luso, centre</p>	02h30