

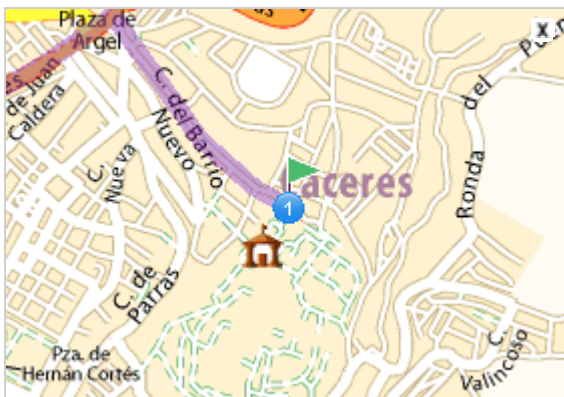


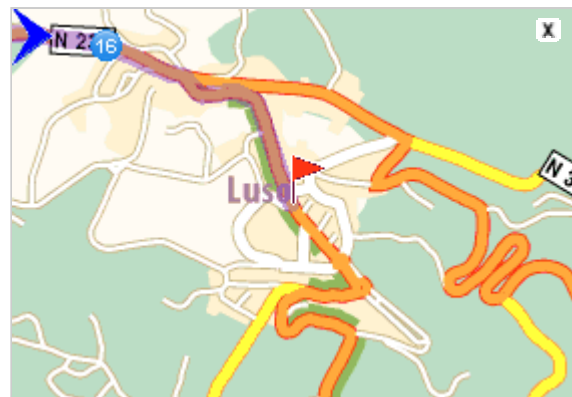


Driving directions printed on 16/10/2009

	<b>Departure:</b> Cáceres	<b>Time:</b> 04h17
	<b>Destination:</b> 3050 Luso	<b>Distance:</b> 369 km
		<b>Total costs:</b> 40.36 EUR








Departure: Cáceres








Destination: 3050 Luso

# Your route plan

	Departure: Cáceres, centre	
1	Leave Cáceres <span style="float: right;">4 km</span>	00h10
2	Continue along: <b>N-521</b> <span style="float: right;"> 100 km</span>  Pass by <b>Valencia de Alcántara</b>	01h28
	Entry into Portugal	01h28
4	Continue along: <b>N246-1</b> <span style="float: right;"> 19 km</span>  Pass by <b>Portagem</b>	01h45
6	Take <b>N246</b> <span style="float: right;"> 13 km</span>  Head towards: <div style="border: 1px solid black; padding: 5px; text-align: center; margin: 10px auto; width: fit-content;"> <b>N246</b>  <b>Alpalhão</b>  <b>Nisa</b>  <b>A23</b> </div> Pass by <b>Alpalhão</b>	01h54

<p>6</p>	<p>Turn left</p> <p style="text-align: right;">&lt;0.1 km</p> <p style="text-align: center;">Head towards:</p> <div style="border: 1px solid black; padding: 5px; margin: 10px auto; width: fit-content;"> <p style="text-align: center;">Castelo Branco Lisboa Crato Nisa</p> </div>	<p>01h54</p>
<p>7</p>	<p>Continue along: <b>Ramal De Portalegre</b></p> <p style="text-align: right;">0.4 km</p>	<p>01h55</p>
<p>8</p>	<p>Turn right: <b>Estrada De Portalegre</b></p> <p style="text-align: right;">&lt;0.1 km</p>	<p>01h55</p>
<p>9</p>	<p>Continue along: <b>Largo De São Tiago</b></p> <p style="text-align: right;">&lt;0.1 km</p>	<p>01h55</p>
<p>10</p>	<p>Continue along: <b>Rua De São João</b></p> <p style="text-align: right;">0.3 km</p>	<p>01h55</p>
<p>11</p>	<p>Continue straight on</p> <p style="text-align: right;">&lt;0.1 km</p> <p style="text-align: center;">Head towards:</p> <div style="border: 1px solid black; padding: 5px; margin: 10px auto; width: fit-content;"> <p style="text-align: center;">Portalegre Castelo Branco</p> </div>	<p>01h56</p>
<p>12</p> <div style="border: 1px solid black; padding: 2px; margin-top: 10px; width: fit-content;"> <p>N245</p> </div>	<p>At the roundabout, take the 3rd exit Continue along: <b>N245</b></p> <p style="text-align: right;">0.7 km</p> <p style="text-align: center;">Head towards:</p> <div style="border: 1px solid black; padding: 5px; margin: 10px auto; width: fit-content;"> <p style="text-align: center;">Crato Portalegre Castelo Branco Lisboa</p> </div>	<p>01h56</p>

<p>13</p> <p>E802</p> <p>IP2</p>	<p>Continue along: <b>E802 / IP2</b>  27 km</p> <p>You've been driving for almost 2 hours, take a break!</p>	<p>02h16</p>
<p>14</p> <p>E806</p> <p>A23</p> <p>IP6</p>	<p>Take <b>E806 / A23 / IP6</b> 78 km</p> <p>Head towards:</p> <div style="border: 1px solid black; padding: 5px; text-align: center;"> <p><b>Lisboa</b> <b>Abrantes</b></p> </div> <p> Torres Novas: Ticket purchase</p>	<p>03h00</p>
<p>15</p> <p>E01</p> <p>A1</p> <p>IP1</p>	<p>Continue along: <b>E01 / E80 / A1 / IP1</b>  115 km</p> <p>Take the exit towards:</p> <div style="border: 1px solid black; padding: 5px; text-align: center;"> <p><b>14</b> <b>Anadia</b> <b>Cantanhede</b> <b>Mealhada</b></p> </div>	<p>04h05</p>
<p>16</p> <p>N234</p>	<p>Continue along: <b>N234</b> 10 km</p> <p> Mealhada: Toll: 8.20 EUR</p> <p>Pass by <b>Lameira de São Pedro</b></p>	<p>04h16</p>
<p>17</p> <p></p>	<p><b>Arrive in Luso</b> 0.6 km</p> <p><b>Destination: Luso, centre</b></p>	<p>04h17</p>