

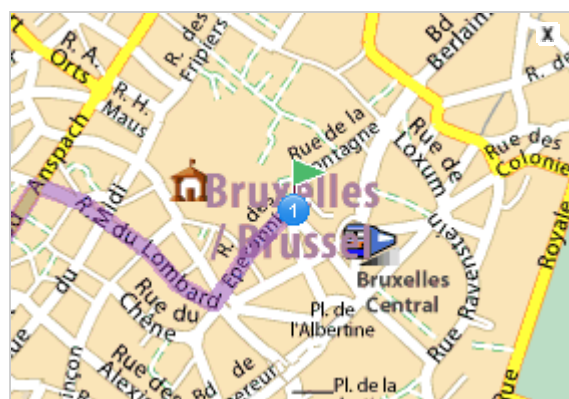


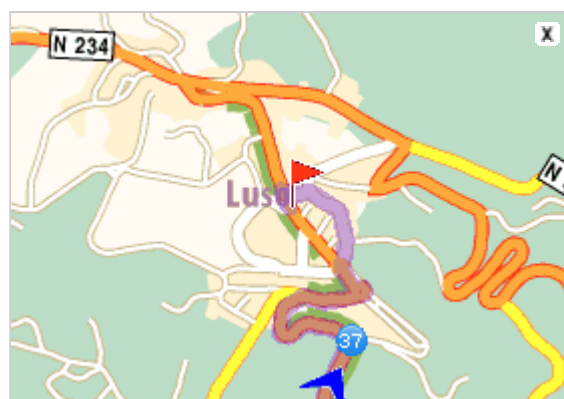


Driving directions printed on 16/10/2009

	<b>Departure:</b> Bruxelles	<b>Time:</b> 18h17
	<b>Destination:</b> 3050 Luso	<b>Distance:</b> 1859 km
		<b>Total costs:</b> 232.66 EUR










Departure: Bruxelles

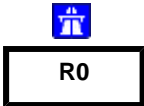
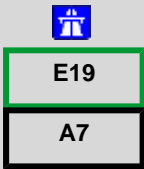

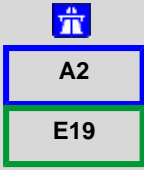
















Destination: 3050 Luso



# Your route plan

	<b>Departure: Bruxelles, centre</b>	
	<b>Leave Bruxelles</b>	1.8 km  00h04
	<b>Pass Saint-Gilles</b>  Continue along: <b>N265</b> (0.9 km)  Turn right: <b>N266 / Rue des Vétérinaires / Veeartsenstraat</b> (0.2 km)	1 km  00h06
 <div style="border: 1px solid black; padding: 2px; display: inline-block;">N266</div>	Continue along: <b>N266</b>	3 km  00h10
	Turn right: <b>Boulevard International / Internationalelaan</b>	0.5 km  00h11
	Take <b>Rue de la Bienvenue / Verwelkomingsstraat</b>	0.1 km  00h11

<p>6</p> 	<p>Turn left: <b>R0</b> <span style="float: right;">19 km</span></p> <p>Head towards:</p> <div style="border: 2px solid blue; padding: 5px; text-align: center;"><p><b>E411 Namur Namen E19 Paris Parijs Mons-Bergen Charleroi</b></p></div> <p>Take the exit towards:</p> <div style="border: 2px solid blue; padding: 5px; text-align: center;"><p><b>Paris Mons Charleroi Liège Namur E19</b></p></div>	<p>00h22</p>
<p>7</p> 	<p>Take <b>E19 / A7</b> <span style="float: right;">61 km</span></p>	<p>00h57</p>
	<p>Entry into France</p>	<p>00h57</p>
<p>9</p> 	<p>Continue along: <b>A2 / E19</b> <span style="float: right;">78 km</span></p> <ul style="list-style-type: none"><li> SPEED CAMERA : A2 km marker 60.5 (110 km/h), near Trith-Saint-Léger.</li><li> SPEED CAMERA : A2 km marker 47.9 (130 km/h), near Neuville-sur-Escout.</li><li> Hordain: Ticket purchase</li></ul>	<p>01h38</p>

<p>10</p>  <p>A1</p> <p>E15</p>	<p>Continue along: <b>A1 / E15 / E19</b> 124 km</p> <p> SPEED CAMERA : A1 km marker 128.7 (130 km/h), near Feuillères.</p> <p>You've been driving for almost 2 hours, take a break!</p> <p> SPEED CAMERA : A1 km marker 82.8 (130 km/h), near Ressons-sur-Matz.</p> <p> Chamant/Roissy/Paris: Toll: 13.00 EUR</p>	<p>02h42</p>
<p>11</p>  <p>A3</p> <p>E15</p>	<p>Take <b>A3 / E15</b> 15 km</p> <p>Head towards:</p> <div style="border: 2px solid blue; padding: 10px; text-align: center;"> <p><b>A3</b>  <b>BORDEAUX</b>  <b>NANTES</b>  <b>BOBIGNY</b>  <b>PARIS-EST</b>  <b>CENTRE COMMERCIAL RÉGIONAL</b></p> </div> <p> SPEED CAMERA : A3 km marker 2.5 (90 km/h), near Romainville.</p> <p> Take the <b>exit</b></p>	<p>02h55</p>
<p>12</p>  <p>E15</p>	<p>Close to <b>Paris</b>, continue along: <b>E15 / Boulevard Périphérique</b> 8 km</p> <p> SPEED CAMERA : Bd Périphérique (int) km marker 30.3 (80 km/h), near Paris 20.</p> <p> SPEED CAMERA : Bd périphérique (int) (80 km/h), near Paris 13.</p>	<p>03h04</p>
<p>13</p>  <p>E15</p>	<p>Continue along: <b>E15 / E50 / L'Autoroute du Soleil</b> 0.2 km</p>	<p>03h04</p>

14

Continue along: **A6B / E15 / E50**

9 km



**A6B**

**E15**

Take the exit towards:

**A10  
E05  
PALAISEAU  
ÉTAMPES  
BORDEAUX  
NANTES  
ANTONY-ZONE ARTISANALE  
MASSY  
LONGJUMEAU**

03h11

15

Take **E50 / L'Aquitaine**

0.8 km




**E50**


03h12


16


Continue along: **A10 / E05**


326 km

  
**A10**  
**E05**


 SPEED CAMERA : A10 km marker 3.7 (90 km/h), near Massy.


 SPEED CAMERA : A10 km marker 5.7 (110 km/h), near Briis-sous-Forges.


 Saint-Arnoult: Ticket purchase

 SPEED CAMERA : A10 km marker 57.7 (130 km/h), near Fresnay-l'Évêque.


You've been driving for almost 2 hours, take a break!


 SPEED CAMERA : A10 km marker 88.3 (130 km/h), near Gidy.

 SPEED CAMERA : A10 km marker 128.6 (130 km/h), near Séris.


 Monnaie: Toll: 20.80 EUR

Passing close to **Tours**

 SPEED CAMERA : A10 km marker 206.7 (90 km/h), near Saint-Pierre-des-Corps.

 Sorigny: Ticket purchase

You've been driving for almost 2 hours, take a break!

 SPEED CAMERA : A10 km marker 310.8 (130 km/h), near Vouneuil-sous-Biard.

Take the exit towards:

**30**  
**POITIERS-SUD**  
**ANGOULÊME**  
**POITIERS-SUD**  
**VIVONNE**  
**LUSIGNAN**


 Poitiers Sud/Lusignan: Toll: 11.20 EUR


06h06


17

Continue along: **N10**

 176 km

  
**N10**

 SPEED CAMERA : N10 km marker 48.7 (110 km/h), near Saint-Yrieix-sur-Charente.


 SPEED CAMERA : N10 km marker 76.0 (90 km/h), near Nonville.

07h56

18









Continue along: **D1010 / E606**

20 km

  
**D1010**  
**E606**

You've been driving for almost 2 hours, take a break!

08h08

<p>19</p>  <p>A10</p> <p>E05</p>	<p>Continue along: <b>A10 / E05</b> 17 km</p> <p>Take the exit towards:</p> <div style="border: 1px solid black; padding: 10px; text-align: center;"> <p>1 N230 TOULOUSE BAYONNE BASSIN D'ARCACHON BORDEAUX PÉRIGUEUX</p> </div>	<p>08h18</p>
<p>20</p>  <p>N230</p> <p>E05</p>	<p>Continue along: <b>N230 / E05</b> 10 km</p>	<p>08h26</p>
<p>21</p>  <p>A630</p> <p>E05</p>	<p>Continue along: <b>A630 / E05 / E70</b> 10 km</p>	<p>08h34</p>
<p>22</p>  <p>A63</p> <p>E05</p>	<p>Continue along: <b>A63 / E05 / E70</b> 47 km</p>	<p>08h58</p>
<p>23</p>  <p>N10</p> <p>E05</p>	<p>Continue along: <b>N10 / E05 / E70</b> 93 km</p> <ul style="list-style-type: none"> <li> SPEED CAMERA : N10 km marker 3.7 (110 km/h), near Saugnacq-et-Muret.</li> <li> SPEED CAMERA : N10 km marker 24.8 (90 km/h), near Labouheyre.</li> <li> SPEED CAMERA : N10 km marker 79.0 (110 km/h), near Magescq.</li> </ul>	<p>09h52</p>

24

Continue along: **A63 / E05 / E70**

66 km



**A63**

**E05**



Bénésse-Maremne: Toll: 3.20 EUR

You've been driving for almost 2 hours, take a break!

Passing close to **Bayonne**



La Négresse: Toll: 2.20 EUR



Biriatou: Toll: 1.50 EUR

10h27



Entry into Spain

10h27

25

Continue along: **E-70 / A-8**



26 km



**E-70**

**A-8**

Head towards:

**E-5  
E-70  
E-80  
A-8  
Irun  
Ventas  
Donostia  
San Sebastián  
Iruña  
Pamplona  
Bilbao**










Irún: Toll: 1.55 EUR











Take the exit towards:





**10  
N-1  
N-634  
Bilbao  
A-15  
Iruña  
Pamplona  
Vitoria-Gasteiz**

10h45



<p>27</p>  <p>E-80</p> <p>N-I</p>	<p>Continue along: <b>E-80 / N-I</b>  130 km</p> <p>Head towards:</p> <div style="border: 1px solid black; padding: 10px; text-align: center;"> <p>N-1 Andoain A-15 Iruña Pamplona Vitoria-Gasteiz</p> </div>	<p>12h06</p>
<p>28</p>  <p>E-5</p> <p>AP-1</p>	<p>Continue along: <b>E-5 / E-80 / AP-1</b> 82 km</p> <p>You've been driving for almost 2 hours, take a break!</p> <p> Armiñón: Ticket purchase</p> <p> Castañares: Toll: 9.80 EUR</p>	<p>12h52</p>
<p>29</p>  <p>E-80</p> <p>BU-30</p>	<p>Continue along: <b>E-80 / BU-30</b> 11 km</p> <p>Take the exit towards:</p> <div style="border: 1px solid black; padding: 10px; text-align: center;"> <p>4 E-80 A-62 Palencia Valladolid(Sur)</p> </div>	<p>12h58</p>
<p>30</p>  <p>E-80</p> <p>A-62</p>	<p>Take <b>E-80 / A-62</b> 345 km</p> <p>You've been driving for almost 2 hours, take a break!</p>	<p>16h05</p>
<p>31</p> <p>E-80</p> <p>N-620</p>	<p>Take <b>E-80 / N-620</b> 4 km</p> <p>You've been driving for almost 2 hours, take a break!</p> <p>Pass by <b>Fuentes de Oñoro</b></p>	<p>16h08</p>
<p>32</p>	<p>At <b>Nuevo Poblado</b>, continue straight on &lt;0.1 km</p>	<p>16h08</p>

 <div style="border: 1px solid green; padding: 2px; width: fit-content; margin-bottom: 2px;">E-80</div> <div style="border: 1px solid red; padding: 2px; width: fit-content;">N-620</div>	<p>At the roundabout, take the 3rd exit Continue along: <b>E-80 / N-620 / Avenida de Europa</b> 0.4 km</p> <p>Head towards:</p> <div style="border: 1px solid black; padding: 5px; text-align: center; width: fit-content; margin: 0 auto;">Portugal</div>	16h08
	<p>Entry into Portugal</p>	16h08
  <div style="border: 1px solid green; padding: 2px; width: fit-content; margin-bottom: 2px;">E80</div> <div style="border: 1px solid red; padding: 2px; width: fit-content;">IP5</div>	<p>Continue along: <b>E80 / IP5</b>  94 km</p> <p>Take the exit towards:</p> <div style="border: 1px solid black; padding: 5px; text-align: center; width: fit-content; margin: 0 auto;">                 22                  Mungalde                  Penalva do Castelo             </div>	17h03
 <div style="border: 1px solid blue; padding: 2px; width: fit-content; margin: 0 auto;">N329-1</div>	<p>At the roundabout, take the 2nd exit Continue along: <b>N329-1</b> 0.3 km</p> <p>Head towards:</p> <div style="border: 1px solid black; padding: 5px; text-align: center; width: fit-content; margin: 0 auto;">                 N329-1                  Mungalde                  N234                  Coimbra                  Nelas             </div>	17h04
  <div style="border: 1px solid blue; padding: 2px; width: fit-content; margin: 0 auto;">N234</div>	<p>At the roundabout, take the 1st exit Continue along: <b>N234</b> 44 km</p> <p>Head towards:</p> <div style="border: 1px solid black; padding: 5px; text-align: center; width: fit-content; margin: 0 auto;">                 N234                  Coimbra                  Nelas             </div>	17h39
  <div style="border: 1px solid green; padding: 2px; width: fit-content; margin-bottom: 2px;">E801</div> <div style="border: 1px solid red; padding: 2px; width: fit-content;">IP3</div>	<p>Continue along: <b>E801 / IP3</b> 26 km</p> <p>Take the exit towards:</p> <div style="border: 1px solid black; padding: 5px; text-align: center; width: fit-content; margin: 0 auto;">10</div>	17h59

	Continue along: <b>N235</b>	 13 km	
<b>N235</b>	Pass by <b>Contenças</b>		18h15
	Arrive in <b>Luso</b>	0.9 km	
	Destination: <b>Luso, centre</b>		18h17