

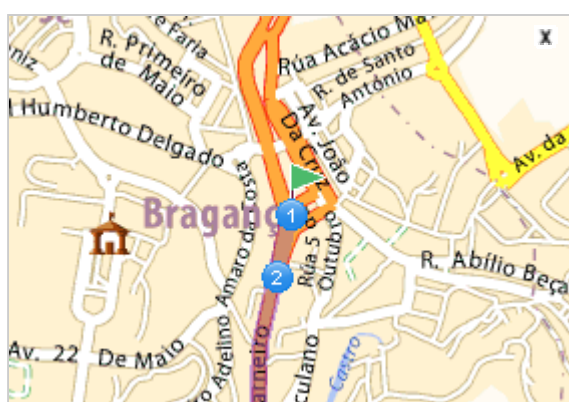
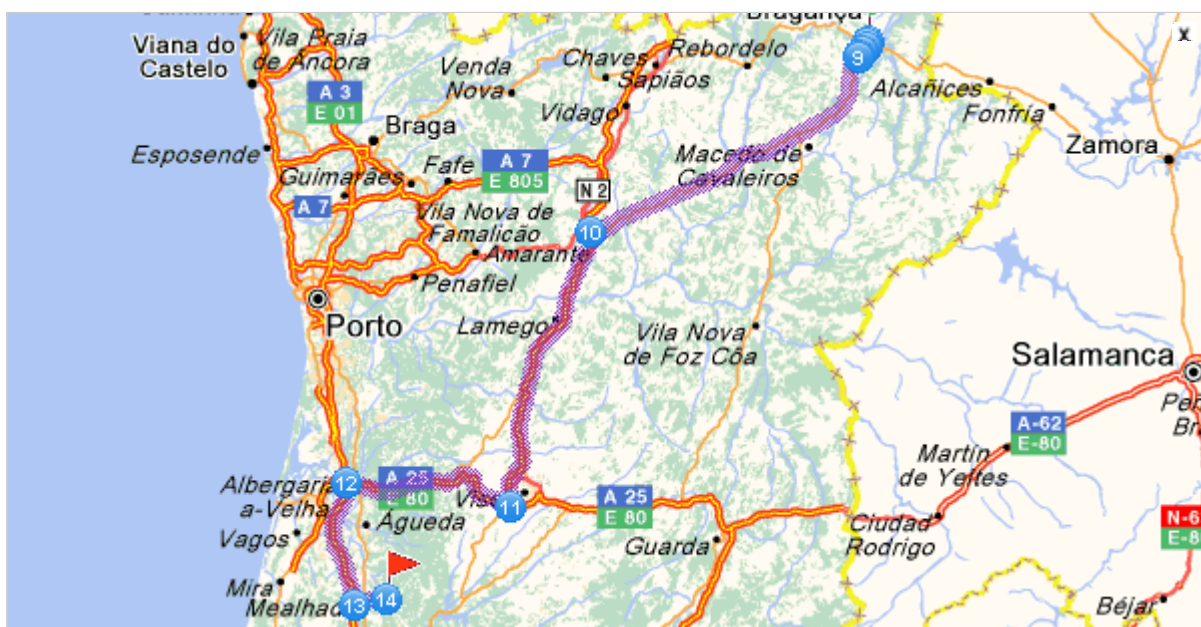


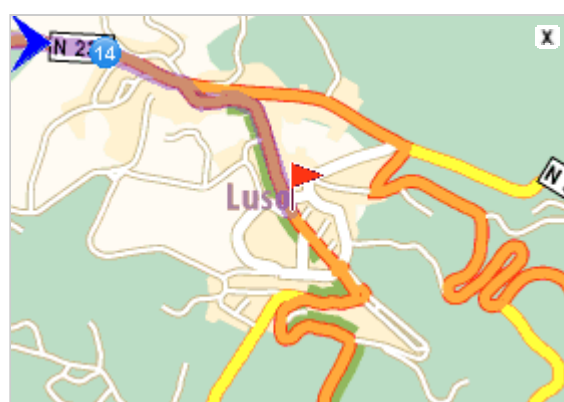


Driving directions printed on 16/10/2009

	Departure: 5300 Bragança	Time: 03h55
	Destination: 3050 Luso	Distance: 317 km
		Total costs: 33.55 EUR









Departure: 5300 Bragança



Destination: 3050 Luso

Your route plan

	Departure: Bragança, centre		
1	At Bragança , continue along: Praça Professor Cavaleiro Ferreira	0.1 km	00h00
2	Continue along: Avenida Sá Carneiro	0.7 km	00h02
3	Continue along: Avenida Abade Baçal	0.2 km	00h02
4	Turn left: Rua Padre António Vieira	0.3 km	00h03
5	Continue along: Avenida Sá Carneiro	1 km	00h06
6	Continue along: Avenida Das Cantarias	1.5 km	00h09
7	At the roundabout, take the 2nd exit	1.8 km	00h11
8	Turn left: N15	0.2 km	00h11
N15			00h11

<p>9</p> <p>E82</p> <p>IP4</p>	<p>Continue along: E82 / IP4  107 km</p> <p>Pass by Vale de Nogueira</p>	<p>01h46</p>
<p>10</p> <p>E801</p> <p>A24</p> <p>IP3</p>	<p>Continue along: E801 / A24 / IP3  93 km</p> <p>You've been driving for almost 2 hours, take a break!</p> <p> Ponte da Régua</p>	<p>02h44</p>
<p>11</p> <p>E80</p> <p>A25</p> <p>IP5</p>	<p>Continue along: E80 / A25 / IP5 61 km</p> <p> Albergaria a Velha: Ticket purchase</p>	<p>03h21</p>
<p>12</p> <p>E01</p> <p>A1</p> <p>IP1</p>	<p>Continue along: E01 / E80 / A1 / IP1 38 km</p> <p>Take the exit towards:</p> <div style="border: 2px solid black; padding: 10px; text-align: center;"> <p>14 Cantanhede Mealhada</p> </div>	<p>03h42</p>
<p>13</p> <p>N234</p>	<p>Continue along: N234 10 km</p> <p> Mealhada: Toll: 2.65 EUR</p> <p>Pass by Lameira de São Pedro</p>	<p>03h53</p>
<p>14</p> <p></p>	<p>Arrive in Luso 0.6 km</p> <p>Destination: Luso, centre</p>	<p>03h55</p>