

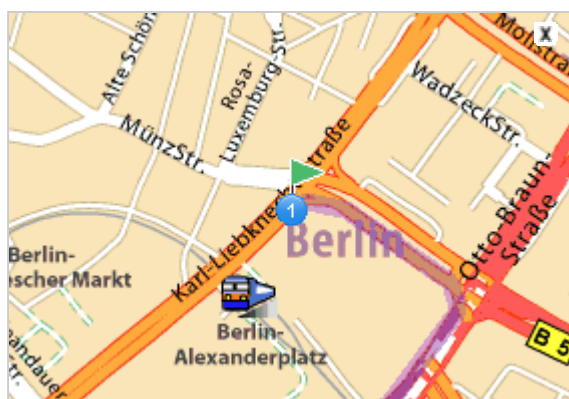
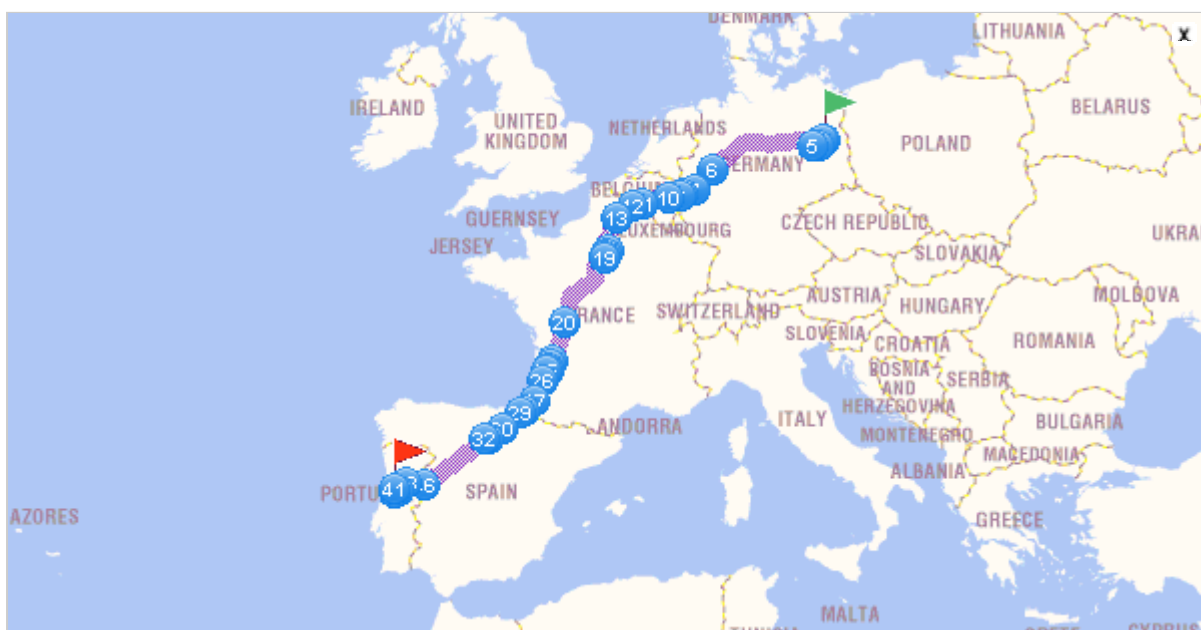


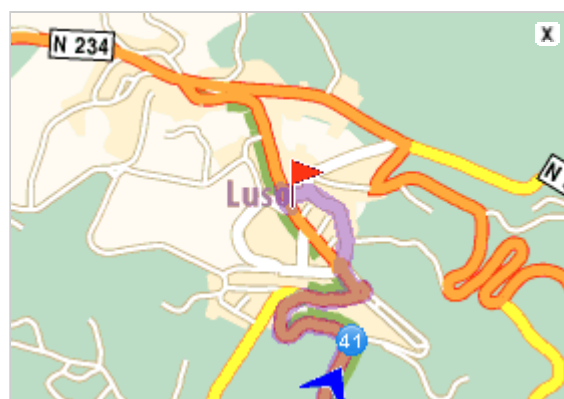


Driving directions printed on 16/10/2009

|   |                               |                                |
|---|-------------------------------|--------------------------------|
|  | <b>Departure:</b> Berlin      | <b>Time:</b> 25h08             |
|  | <b>Destination:</b> 3050 Luso | <b>Distance:</b> 2607 km       |
|   |                               | <b>Total costs:</b> 300.99 EUR |



Departure: Berlin































Destination: 3050 Luso









# Your route plan

|                      |   |                 |
|----------------------|---|-----------------|
|                      | Berlin's city centre is accessible to the lowest polluting vehicles, upon purchase of a sticker.  |                 |
|                      | <b>Departure: Berlin, centre</b>  |                 |
| 2                    | <b>Leave Berlin</b>   | 11 km<br>00h23  |
| 3<br><br>A100        | <b>Take A100</b>  | 1.3 km<br>00h25 |
| 4<br><br>A115<br>E51 | <b>Continue along: A115 / E51</b>   | 28 km<br>00h43  |
| 5<br><br>A10<br>E30  | <b>Continue along: A10 / E30 / E55</b><br><br>Take the exit towards:<br><div style="border: 2px solid blue; padding: 10px; text-align: center;">                 21<br/>                 Dreieck Werder<br/>                 Hannover<br/>                 Magdeburg<br/>                 A2             </div> | 18 km<br>00h53  |

|   |  |              |
|---|--|--------------|
| <br><br><div style="border: 1px solid blue; padding: 2px; width: fit-content; margin: 0 auto;">A2</div>   | <p>Take <b>A2</b> <span style="float: right;"> 413 km</span></p> <p>Passing close to <b>Magdeburg</b></p> <p>You've been driving for almost 2 hours, take a break!</p> <p>Passing close to <b>Hannover</b></p> <p>You've been driving for almost 2 hours, take a break!</p> | <p>04h24</p> |
| <br><br><div style="border: 1px solid blue; padding: 2px; width: fit-content; margin: 0 auto;">A1</div>   | <p>Continue along: <b>A1</b> <span style="float: right;">106 km</span></p> <p>Passing close to <b>Wuppertal</b></p> <p> <b>Leverkusener Brücke</b></p>  | <p>05h28</p> |
| <br><br><div style="border: 1px solid blue; padding: 2px; width: fit-content; margin: 0 auto;">A4</div> <div style="border: 1px solid green; padding: 2px; width: fit-content; margin: 0 auto;">E40</div>       | <p>Continue along: <b>A4 / E40</b> <span style="float: right;">53 km</span></p>  | <p>05h55</p> |
| <br><br><div style="border: 1px solid blue; padding: 2px; width: fit-content; margin: 0 auto;">A44</div> <div style="border: 1px solid green; padding: 2px; width: fit-content; margin: 0 auto;">E40</div>  | <p>Continue along: <b>A44 / E40</b> <span style="float: right;">11 km</span></p>   | <p>06h01</p> |
|    | <p>Entry into Belgium</p>  | <p>06h01</p> |
| <br><br><div style="border: 1px solid green; padding: 2px; width: fit-content; margin: 0 auto;">E40</div> <div style="border: 1px solid black; padding: 2px; width: fit-content; margin: 0 auto;">A3</div>  | <p>Continue along: <b>E40 / A3</b> <span style="float: right;">52 km</span></p> <p>You've been driving for almost 2 hours, take a break!</p>   | <p>06h30</p> |
| <br><br><div style="border: 1px solid green; padding: 2px; width: fit-content; margin: 0 auto;">E42</div> <div style="border: 1px solid black; padding: 2px; width: fit-content; margin: 0 auto;">A15</div> | <p>Continue along: <b>E42 / A15</b> <span style="float: right;">103 km</span></p>  | <p>07h26</p> |


|  |  |              |
|--|--|--------------|
| <p>13</p>  <p><b>E19</b></p> <p><b>A7</b></p>   | <p>Continue along: <b>E19 / A7</b> <span style="float: right;">37 km</span></p>  | <p>07h47</p> |
|   | <p>Entry into France</p>   | <p>07h47</p> |
| <p>15</p>  <p><b>A2</b></p> <p><b>E19</b></p>   | <p>Continue along: <b>A2 / E19</b> <span style="float: right;">78 km</span></p> <p> SPEED CAMERA : A2 km marker 60.5 (110 km/h), near Trith-Saint-Léger.</p> <p>You've been driving for almost 2 hours, take a break!</p> <p> SPEED CAMERA : A2 km marker 47.9 (130 km/h), near Neuville-sur-Escout.</p> <p> Hordain: Ticket purchase</p> | <p>08h28</p> |
| <p>16</p>  <p><b>A1</b></p> <p><b>E15</b></p> | <p>Continue along: <b>A1 / E15 / E19</b> <span style="float: right;">124 km</span></p> <p> SPEED CAMERA : A1 km marker 128.7 (130 km/h), near Feuillères.</p> <p> SPEED CAMERA : A1 km marker 82.8 (130 km/h), near Ressons-sur-Matz.</p> <p> Chamant/Roissy/Paris: Toll: 13.00 EUR</p>   | <p>09h33</p> |
| <p>17</p>  <p><b>A3</b></p> <p><b>E15</b></p> | <p>Take <b>A3 / E15</b> <span style="float: right;">15 km</span></p> <p>Head towards:</p> <div style="border: 2px solid blue; padding: 10px; text-align: center;"> <p><b>A3</b><br/> <b>BORDEAUX</b><br/> <b>NANTES</b><br/> <b>BOBIGNY</b><br/> <b>PARIS-EST</b><br/> <b>CENTRE COMMERCIAL RÉGIONAL</b></p> </div> <p> SPEED CAMERA : A3 km marker 2.5 (90 km/h), near Romainville.</p> <p> Take the <b>exit</b></p>  | <p>09h45</p> |

|  |   |              |
|--|---|--------------|
| <p>18</p> <p></p> <p><b>E15</b></p>                   | <p>Close to <b>Paris</b>, continue along: <b>E15 / Boulevard Périphérique</b> 8 km</p> <p> SPEED CAMERA : Bd Périphérique (int) km marker 30.3 (80 km/h), near Paris 20.</p> <p> SPEED CAMERA : Bd périphérique (int) (80 km/h), near Paris 13.</p> | <p>09h54</p> |
| <p>19</p> <p></p> <p><b>E15</b></p>                   | <p>Continue along: <b>E15 / E50 / L'Autoroute du Soleil</b> 0.2 km</p>  | <p>09h55</p> |
| <p>20</p> <p></p> <p><b>A6B</b></p> <p><b>E15</b></p> | <p>Continue along: <b>A6B / E15 / E50</b> 9 km</p> <p>You've been driving for almost 2 hours, take a break!</p> <p>Take the exit towards:</p> <div data-bbox="671 869 1203 1189" style="border: 2px solid blue; padding: 10px; text-align: center;"><p>A10<br/>E05<br/>PALAISEAU<br/>ÉTAMPES<br/>BORDEAUX<br/>NANTES<br/>ANTONY-ZONE ARTISANALE<br/>MASSY<br/>LONGJUMEAU</p></div>                                    | <p>10h02</p> |
| <p>21</p> <p></p> <p><b>E50</b></p>                 | <p>Take <b>E50 / L'Aquitaine</b> 0.8 km</p>   | <p>10h02</p> |




Continue along: **A10 / E05**

326 km



  
**A10**  
**E05**

-  SPEED CAMERA : A10 km marker 3.7 (90 km/h), near Massy.
-  SPEED CAMERA : A10 km marker 5.7 (110 km/h), near Briis-sous-Forges.
-  Saint-Arnoult: Ticket purchase
-  SPEED CAMERA : A10 km marker 57.7 (130 km/h), near Fresnay-l'Évêque.
-  SPEED CAMERA : A10 km marker 88.3 (130 km/h), near Gidy.
-  SPEED CAMERA : A10 km marker 128.6 (130 km/h), near Séris.
-  Monnaie: Toll: 20.80 EUR

Passing close to **Tours**

-  SPEED CAMERA : A10 km marker 206.7 (90 km/h), near Saint-Pierre-des-Corps.

You've been driving for almost 2 hours, take a break!

-  Sorigny: Ticket purchase
-  SPEED CAMERA : A10 km marker 310.8 (130 km/h), near Vouneuil-sous-Biard.

Take the exit towards:

**30**  
**POITIERS-SUD**  
**ANGOULÊME**  
**POITIERS-SUD**  
**VIVONNE**  
**LUSIGNAN**


-  Poitiers Sud/Lusignan: Toll: 11.20 EUR


12h56




Continue along: **N10**

 176 km

  
**N10**

-  SPEED CAMERA : N10 km marker 48.7 (110 km/h), near Saint-Yrieix-sur-Charente.

You've been driving for almost 2 hours, take a break!


-  SPEED CAMERA : N10 km marker 76.0 (90 km/h), near Nonville.

14h46
















Continue along: **D1010 / E606**

20 km

  
**D1010**  
**E606**

14h58

|  |  |       |
|--|--|-------|
| <br><br><br><div style="border: 1px solid blue; padding: 2px; width: fit-content; margin: 2px;">A10</div> <div style="border: 1px solid green; padding: 2px; width: fit-content; margin: 2px;">E05</div>     | <p>Continue along: <b>A10 / E05</b> <span style="float: right;">17 km</span></p> <p style="text-align: center;">Take the exit towards:</p> <div style="border: 2px solid black; padding: 10px; text-align: center; margin: 10px auto; width: 80%;"> <p><b>1</b></p> <p><b>N230</b></p> <p><b>TOULOUSE</b></p> <p><b>BAYONNE</b></p> <p><b>BASSIN D'ARCACHON</b></p> <p><b>BORDEAUX</b></p> <p><b>PÉRIGUEUX</b></p> </div>  | 15h09 |
| <br><br><br><div style="border: 1px solid red; padding: 2px; width: fit-content; margin: 2px;">N230</div> <div style="border: 1px solid green; padding: 2px; width: fit-content; margin: 2px;">E05</div>     | <p>Continue along: <b>N230 / E05</b> <span style="float: right;">10 km</span></p>  | 15h17 |
| <br><br><br><div style="border: 1px solid blue; padding: 2px; width: fit-content; margin: 2px;">A630</div> <div style="border: 1px solid green; padding: 2px; width: fit-content; margin: 2px;">E05</div>    | <p>Continue along: <b>A630 / E05 / E70</b> <span style="float: right;">10 km</span></p>  | 15h25 |
| <br><br><br><div style="border: 1px solid blue; padding: 2px; width: fit-content; margin: 2px;">A63</div> <div style="border: 1px solid green; padding: 2px; width: fit-content; margin: 2px;">E05</div> | <p>Continue along: <b>A63 / E05 / E70</b> <span style="float: right;">47 km</span></p>   | 15h49 |
| <br><br><br><div style="border: 1px solid red; padding: 2px; width: fit-content; margin: 2px;">N10</div> <div style="border: 1px solid green; padding: 2px; width: fit-content; margin: 2px;">E05</div>  | <p>Continue along: <b>N10 / E05 / E70</b> <span style="float: right;">93 km</span></p> <div style="margin-top: 20px;">  SPEED CAMERA : N10 km marker 3.7 (110 km/h), near Saugnacq-et-Muret.         </div> <p style="text-align: center; margin: 5px 0;">You've been driving for almost 2 hours, take a break!</p> <div style="margin-top: 5px;">  SPEED CAMERA : N10 km marker 24.8 (90 km/h), near Labouheyre.         </div> <div style="margin-top: 5px;">  SPEED CAMERA : N10 km marker 79.0 (110 km/h), near Magescq.         </div> | 16h42 |



Continue along: **A63 / E05 / E70**

66 km



**A63**

**E05**



Bénésse-Maremne: Toll: 3.20 EUR

Passing close to **Bayonne**



La Négresse: Toll: 2.20 EUR



Biriatou: Toll: 1.50 EUR

17h18



Entry into Spain

17h18



Continue along: **E-70 / A-8**



26 km



**E-70**

**A-8**

Head towards:

**E-5  
E-70  
E-80  
A-8  
Irun  
Ventas  
Donostia  
San Sebastián  
Iruña  
Pamplona  
Bilbao**










Irún: Toll: 1.55 EUR


Take the exit towards:





**10  
N-1  
N-634  
Bilbao  
A-15  
Iruña  
Pamplona  
Vitoria-Gasteiz**

17h35



|  |   |              |
|--|---|--------------|
| <p>33</p>  <p>E-80</p> <p>N-I</p>     | <p>Continue along: <b>E-80 / N-I</b>  130 km</p> <p>Head towards:</p> <div style="border: 1px solid black; padding: 10px; text-align: center;"> <p>N-1<br/>Andoain<br/>A-15<br/>Iruña<br/>Pamplona<br/>Vitoria-Gasteiz</p> </div> <p>You've been driving for almost 2 hours, take a break!</p> | <p>18h56</p> |
| <p>34</p>  <p>E-5</p> <p>AP-1</p>     | <p>Continue along: <b>E-5 / E-80 / AP-1</b> 82 km</p> <p> Armiñón: Ticket purchase</p> <p> Castañares: Toll: 9.80 EUR</p>   | <p>19h42</p> |
| <p>35</p>  <p>E-80</p> <p>BU-30</p> | <p>Continue along: <b>E-80 / BU-30</b> 11 km</p> <p>Take the exit towards:</p> <div style="border: 1px solid black; padding: 10px; text-align: center;"> <p>4<br/>E-80<br/>A-62<br/>Palencia<br/>Valladolid(Sur)</p> </div>   | <p>19h48</p> |
| <p>36</p>  <p>E-80</p> <p>A-62</p>  | <p>Take <b>E-80 / A-62</b> 345 km</p> <p>You've been driving for almost 2 hours, take a break!</p> <p>You've been driving for almost 2 hours, take a break!</p>   | <p>22h55</p> |
| <p>37</p> <p>E-80</p> <p>N-620</p>   | <p>Take <b>E-80 / N-620</b> 4 km</p> <p>Pass by <b>Fuentes de Oñoro</b></p>   | <p>22h58</p> |
| <p>38</p>  | <p>At <b>Nuevo Poblado</b>, continue straight on &lt;0.1 km</p>   | <p>22h58</p> |

|   |   |              |
|---|---|--------------|
| <p>39</p> <p>E-80</p> <p>N-620</p>  | <p>At the roundabout, take the 3rd exit Continue along: <b>E-80 / N-620 / Avenida de Europa</b> 0.4 km</p> <p>Head towards:</p> <p>Portugal</p>   | <p>22h59</p> |
|  | <p>Entry into Portugal</p>  | <p>22h59</p> |
| <p>41</p> <p>E80</p> <p>IP5</p>   | <p>Continue along: <b>E80 / IP5</b> 94 km</p> <p>Take the exit towards:</p> <p>22<br/>Mangualde<br/>Penalva do Castelo</p>  | <p>23h54</p> |
| <p>42</p> <p>N329-1</p>   | <p>At the roundabout, take the 2nd exit Continue along: <b>N329-1</b> 0.3 km</p> <p>Head towards:</p> <p>N329-1<br/>Mangualde<br/>N234<br/>Coimbra<br/>Nelas</p>                                  | <p>23h54</p> |
| <p>43</p> <p>N234</p>   | <p>At the roundabout, take the 1st exit Continue along: <b>N234</b> 44 km</p> <p>Head towards:</p> <p>N234<br/>Coimbra<br/>Nelas</p> <p>You've been driving for almost 2 hours, take a break!</p> | <p>24h30</p> |
| <p>44</p> <p>E801</p> <p>IP3</p>  | <p>Continue along: <b>E801 / IP3</b> 26 km</p> <p>Take the exit towards:</p> <p>10</p>  | <p>24h50</p> |

|   |                                  |   |       |
|---|----------------------------------|---|-------|
|  | Continue along: <b>N235</b>      |  13 km |       |
| <b>N235</b>   | Pass by <b>Contenças</b>         |   | 25h05 |
|  | Arrive in <b>Luso</b>            | 0.9 km  |       |
|  | Destination: <b>Luso, centre</b> |   | 25h08 |