

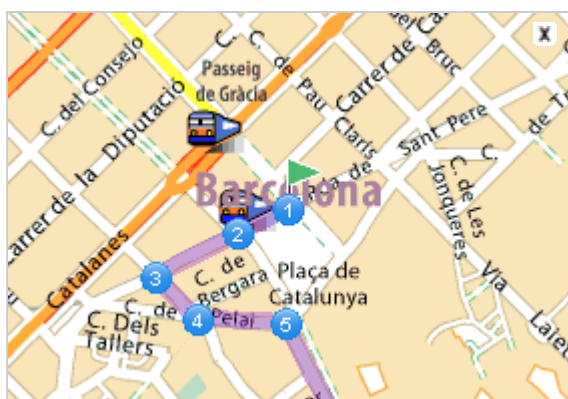


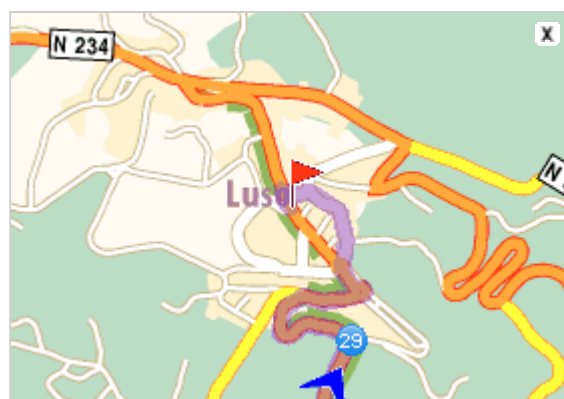


Driving directions printed on 16/10/2009

	<b>Departure:</b> Barcelona	<b>Time:</b> 11h19
	<b>Destination:</b> 3050 Luso	<b>Distance:</b> 1154 km
		<b>Total costs:</b> 156.74 EUR











Departure: Barcelona



Destination: 3050 Luso

# Your route plan

	Departure: <b>Barcelona, centre</b>		
	At <b>Barcelona</b> , continue along: <b>Plaça de Catalunya</b>	0.1 km	00h00
	Take <b>Ronda de la Universitat</b>	0.2 km	00h01
	Turn left: <b>Carrer de Balmes</b>	0.1 km	00h01
	Turn left: <b>Carrer de Pelai</b>	0.2 km	00h02
	Turn right: <b>La Rambla</b>	1.3 km	00h06
	At the roundabout, take the 1st exit Continue along: <b>Passeig de Josep Carner</b>	0.2 km	00h07
	Continue straight on	0.1 km	
	Head towards: <div style="border: 2px solid black; padding: 5px; text-align: center; width: fit-content; margin: 0 auto;"> <b>Barcelona-Nord Poblenou</b> </div>		00h07

8

At the roundabout, take the 2nd exit Continue along: **Passeig de Josep Carner**

0.3 km

Head towards:

Ronda Litoral  
B-10  
Parc de Montjuïc  
Aeroport  
  
Zona Franca  
ferry  
  
Fira  
  
Montjuïc

00h08

9

Turn left: **B-10**

9.5 km



B-10

Head towards:

Ronda Litoral  
B-10  
Zona Franca  
  
Aeroport  
  
Montjuïc

00h15

10

Continue along: **A-2**

6 km



A-2

Take the exit towards:

E-90  
AP-2  
Lleida  
Zaragoza  
Tarragona  
Girona

00h21

11














Continue along: **E-90 / B-23**







3 km

















E-90

B-23

  <b>E-90</b> <b>AP-2</b>	Take <b>E-90 / AP-2</b>	5.5 km	
  <b>E-15</b> <b>AP-7</b>	Continue along: <b>E-15 / E-90 / AP-7</b>   Martorell: Toll: 3.40 EUR  Mediterráneo Barcelona: Ticket purchase	50 km	00h24  00h53
  <b>E-90</b> <b>AP-2</b>	Continue along: <b>E-90 / AP-2</b>  You've been driving for almost 2 hours, take a break!  Alfajarín: Toll: 20.75 EUR	214 km	02h50
  <b>E-90</b> <b>A-2</b>	Continue along: <b>E-90 / A-2</b>  Take the exit towards: <div style="border: 1px solid blue; padding: 5px; text-align: center;"><b>319</b> <b>E-804</b> <b>A-68</b> <b>Logroño</b> <b>Pamplona</b> <b>N-122</b> <b>Soria</b></div>	21 km	03h03
  <b>E-804</b> <b>A-68</b>	Turn left: <b>E-804 / A-68</b>  Take the exit towards: <div style="border: 1px solid blue; padding: 5px; text-align: center;"><b>246</b> <b>E-804</b> <b>AP-68</b> <b>Logroño</b> <b>Pamplona</b> <b>Soria</b></div>	3.5 km	03h05

<p>17</p>  <p>E-804</p> <p>AP-68</p>	<p>Take <b>E-804 / AP-68</b> <span style="float: right;">224 km</span></p> <p> Zaragoza: Ticket purchase</p> <p>You've been driving for almost 2 hours, take a break!</p>	<p>05h10</p>
<p>18</p>  <p>E-5</p> <p>AP-1</p>	<p>Continue along: <b>E-5 / E-80 / AP-1</b> <span style="float: right;">77 km</span></p> <p> Castañares: Toll: 27.35 EUR</p>	<p>05h53</p>
<p>19</p>  <p>E-80</p> <p>BU-30</p>	<p>Continue along: <b>E-80 / BU-30</b> <span style="float: right;">11 km</span></p> <p>Take the exit towards:</p> <div style="border: 1px solid black; padding: 10px; text-align: center;"> <p>4 E-80 A-62 Palencia Valladolid(Sur)</p> </div>	<p>05h59</p>
<p>20</p>  <p>E-80</p> <p>A-62</p>	<p>Take <b>E-80 / A-62</b> <span style="float: right;">345 km</span></p> <p>You've been driving for almost 2 hours, take a break!</p> <p>You've been driving for almost 2 hours, take a break!</p>	<p>09h06</p>
<p>21</p> <p>E-80</p> <p>N-620</p>	<p>Take <b>E-80 / N-620</b> <span style="float: right;">4 km</span></p> <p>Pass by <b>Fuentes de Oñoro</b></p>	<p>09h10</p>
<p>22</p>	<p>At <b>Nuevo Poblado</b>, continue straight on <span style="float: right;">&lt;0.1 km</span></p>	<p>09h10</p>

 <div style="border: 1px solid green; padding: 2px; margin: 5px;">E-80</div> <div style="border: 1px solid red; padding: 2px; margin: 5px;">N-620</div>	<p>At the roundabout, take the 3rd exit Continue along: <b>E-80 / N-620 / Avenida de Europa</b> 0.4 km</p> <p>Head towards:</p> <div style="border: 1px solid black; padding: 10px; text-align: center;"> <b>Portugal</b> </div>	<p>09h10</p>
	<p>Entry into Portugal</p>	<p>09h10</p>
 <div style="border: 1px solid blue; padding: 2px; margin: 5px;">  </div> <div style="border: 1px solid green; padding: 2px; margin: 5px;">E80</div> <div style="border: 1px solid red; padding: 2px; margin: 5px;">IP5</div>	<p>Continue along: <b>E80 / IP5</b>  94 km</p> <p>Take the exit towards:</p> <div style="border: 1px solid black; padding: 10px; text-align: center;"> <b>22</b>  <b>Mangualde</b>  <b>Penalva do Castelo</b> </div>	<p>10h05</p>
 <div style="border: 1px solid blue; padding: 2px; margin: 5px;">N329-1</div>	<p>At the roundabout, take the 2nd exit Continue along: <b>N329-1</b> 0.3 km</p> <p>Head towards:</p> <div style="border: 1px solid black; padding: 10px; text-align: center;"> <b>N329-1</b>  <b>Mangualde</b>  <b>N234</b>  <b>Coimbra</b>  <b>Nelas</b> </div>	<p>10h06</p>
 <div style="border: 1px solid blue; padding: 2px; margin: 5px;">  </div> <div style="border: 1px solid blue; padding: 2px; margin: 5px;">N234</div>	<p>At the roundabout, take the 1st exit Continue along: <b>N234</b> 44 km</p> <p>Head towards:</p> <div style="border: 1px solid black; padding: 10px; text-align: center;"> <b>N234</b>  <b>Coimbra</b>  <b>Nelas</b> </div> <p>You've been driving for almost 2 hours, take a break!</p>	<p>10h41</p>
 <div style="border: 1px solid blue; padding: 2px; margin: 5px;">  </div> <div style="border: 1px solid green; padding: 2px; margin: 5px;">E801</div> <div style="border: 1px solid red; padding: 2px; margin: 5px;">IP3</div>	<p>Continue along: <b>E801 / IP3</b> 26 km</p> <p>Take the exit towards:</p> <div style="border: 1px solid black; padding: 10px; text-align: center;"> <b>10</b> </div>	<p>11h01</p>

	Continue along: <b>N235</b>	 13 km	
<b>N235</b>	Pass by <b>Contenças</b>		11h16
	Arrive in <b>Luso</b>	0.9 km	
	Destination: <b>Luso, centre</b>		11h19