

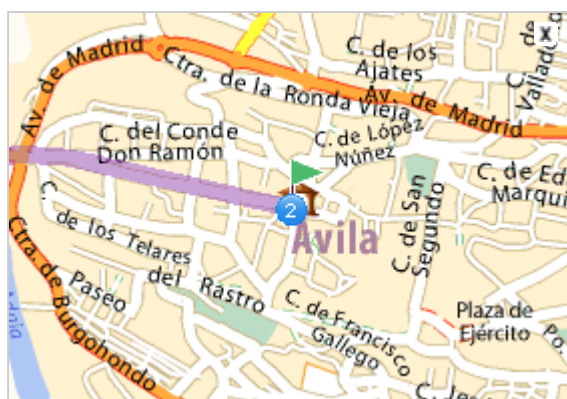
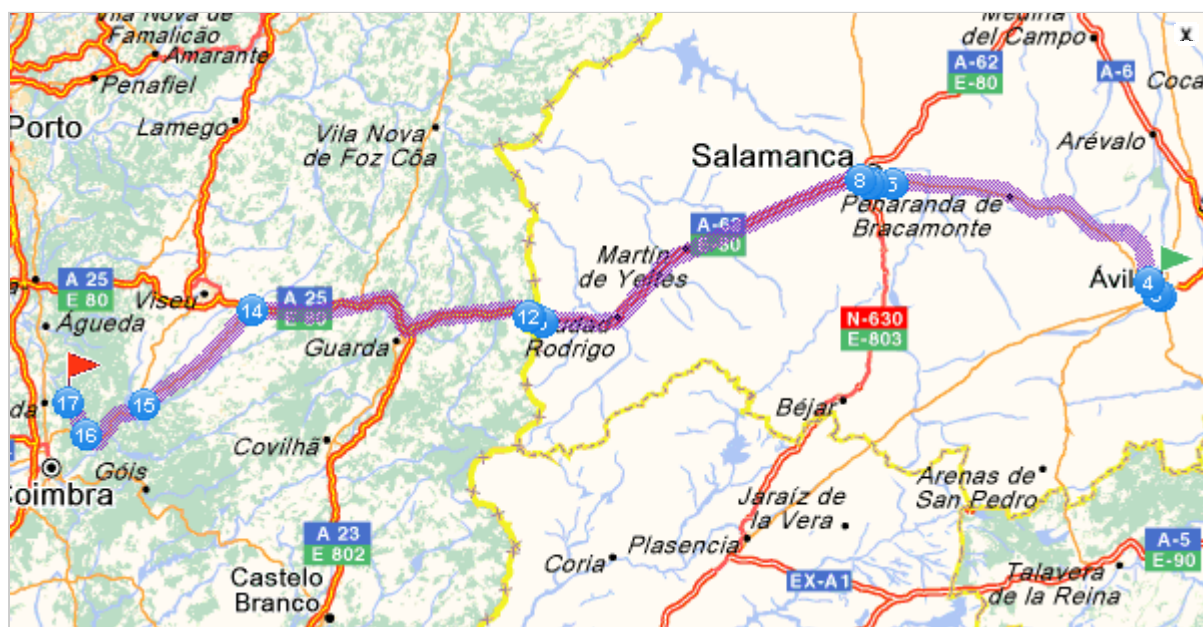


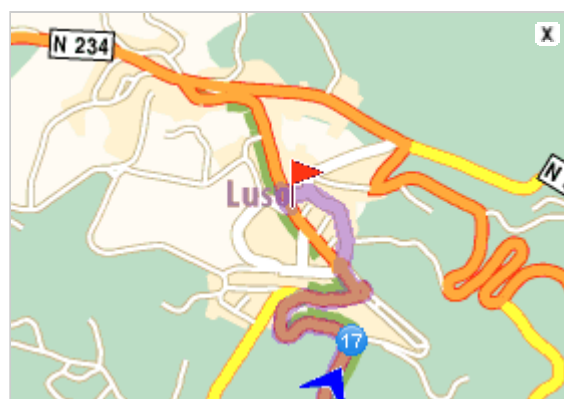


Driving directions printed on 16/10/2009

	Departure: Ávila	Time: 04h27
	Destination: 3050 Luso	Distance: 397 km
		Total costs: 38.26 EUR
















Departure: **Ávila**



















Destination: **3050 Luso**

Your route plan

	Departure: Ávila, centre	
	Continue along: Plaza del Mercado Chico	
	<p>Pass Ávila 1.5 km</p> <p>Continue along: Calle de Vallespín (0.5 km)</p> <p>Continue along: Plaza de San Esteban (<0.1 km)</p> <p> Turn left: Calle del Conde Don Ramón (0.1 km)</p> <p> At the roundabout, Carretera Ávila-Toledo, take the 2nd exit Continue along: Carretera Ávila-Toledo (0.9 km)</p>	00h03
  N-501	<p>Turn right: N-501 4 km</p> <p>Head towards:</p> <div style="border: 1px solid black; padding: 5px; width: fit-content; margin: 10px auto;"> <p style="text-align: center;">A-50 Salamanca</p> </div>	00h06
  A-50	Take A-50	92 km 01h05

<p>5</p>  <p>SA-20</p> <p>N-501</p>	<p>Continue along: SA-20 / N-501 5 km</p> <p>Take the exit towards:</p> <div style="border: 1px solid black; padding: 10px; text-align: center;"> <p>E-803 N-630 Cáceres Zamora E-80 A-62 Portugal Valladolid CL-510 Alba de Tormes</p> </div>	<p>01h09</p>
<p>6</p>	<p>Pass Salamanca 1.8 km</p> <p>Continue along: SA-20 / N-501 / Ronda Sur (0.3 km)</p> <p>Take N-630 / Calle del Consejo de Europa (0.4 km)</p> <p> At the roundabout, Avenida de Saavedra Y Fajardo, take the 3rd exit Continue along: N-630 (0.5 km)</p> <p>Continue along: SA-20 / N-501 / Ronda Sur (0.6 km)</p>	<p>01h12</p>
<p>7</p>  <p>SA-20</p>	<p>Continue along: SA-20 3.5 km</p>	<p>01h15</p>
<p>8</p>  <p>E-80</p> <p>A-62</p> <p>N-620</p>	<p>At the roundabout, take the 3rd exit Continue along: E-80 / A-62 / N-620 108 km</p> <p>Head towards:</p> <div style="border: 1px solid black; padding: 10px; text-align: center;"> <p>E-80 A-62 Portugal CL-517 Vitigudino Recinto Ferial Área Logística</p> </div> <p>You've been driving for almost 2 hours, take a break!</p>	<p>02h14</p>

 <div style="border: 1px solid green; padding: 2px; display: inline-block;">E-80</div> <div style="border: 1px solid red; padding: 2px; display: inline-block;">N-620</div>	<p>Take E-80 / N-620 4 km</p> <p style="text-align: center;">Pass by Fuentes de Oñoro</p>	02h18
	<p>At Nuevo Poblado, continue straight on <0.1 km</p>	02h18
 <div style="border: 1px solid green; padding: 2px; display: inline-block;">E-80</div> <div style="border: 1px solid red; padding: 2px; display: inline-block;">N-620</div>	<p>At the roundabout, take the 3rd exit Continue along: E-80 / N-620 / Avenida de Europa 0.4 km</p> <p style="text-align: center;">Head towards:</p> <div style="border: 1px solid black; padding: 10px; text-align: center; margin: 10px auto; width: 80%;"> <p>Portugal</p> </div>	02h18
	<p>Entry into Portugal</p>	02h18
  <div style="border: 1px solid green; padding: 2px; display: inline-block;">E80</div> <div style="border: 1px solid red; padding: 2px; display: inline-block;">IP5</div>	<p>Continue along: E80 / IP5  94 km</p> <p style="text-align: center;">Take the exit towards:</p> <div style="border: 1px solid black; padding: 10px; text-align: center; margin: 10px auto; width: 80%;"> <p>22 Mangualde Penalva do Castelo</p> </div>	03h13
 <div style="border: 1px solid blue; padding: 2px; display: inline-block;">N329-1</div>	<p>At the roundabout, take the 2nd exit Continue along: N329-1 0.3 km</p> <p style="text-align: center;">Head towards:</p> <div style="border: 1px solid black; padding: 10px; text-align: center; margin: 10px auto; width: 80%;"> <p>N329-1 Mangualde N234 Coimbra Nelas</p> </div>	03h14

  <div style="border: 1px solid blue; padding: 2px; width: fit-content; margin: 0 auto;">N234</div>	<p>At the roundabout, take the 1st exit Continue along: N234 44 km</p> <p>Head towards:</p> <div style="border: 2px solid black; padding: 10px; text-align: center; margin: 10px auto; width: 80%;"> <p>N234 Coimbra Nelas</p> </div>	<p>03h49</p>
  <div style="border: 1px solid green; padding: 2px; width: fit-content; margin: 0 auto;">E801</div> <div style="border: 1px solid red; padding: 2px; width: fit-content; margin: 0 auto;">IP3</div>	<p>Continue along: E801 / IP3 26 km</p> <p>Take the exit towards:</p> <div style="border: 2px solid black; padding: 10px; text-align: center; margin: 10px auto; width: 80%;"> <p>10</p> </div>	<p>04h09</p>
 <div style="border: 1px solid blue; padding: 2px; width: fit-content; margin: 0 auto;">N235</div>	<p>Continue along: N235 13 km </p> <p>Pass by Contenças</p>	<p>04h24</p>
 	<p>Arrive in Luso 0.9 km</p> <p>Destination: Luso, centre</p>	<p>04h27</p>