


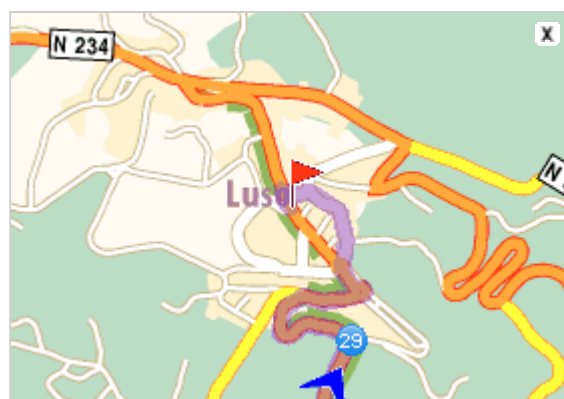


Driving directions printed on 16/10/2009

|   |                                    |                                |
|---|------------------------------------|--------------------------------|
|  | <b>Departure:</b> Andorra la Vella | <b>Time:</b> 11h54             |
|  | <b>Destination:</b> 3050 Luso      | <b>Distance:</b> 1142 km       |
|   |                                    | <b>Total costs:</b> 140.92 EUR |





















Departure: Andorra la Vella



Destination: 3050 Luso

# Your route plan

|   |  |  |       |
|---|--|--|-------|
|    | Departure: Andorra la Vella, centre  |  |       |
|    | Leave Andorra la Vella   | 1.2 km   | 00h03 |
|    | Continue along: <b>CS-100</b>  | 1.5 km   | 00h04 |
|   | <b>CS-100</b>  |  |       |
|    | Pass Santa Coloma  | 1.5 km   |       |
|   | Continue along: <b>CS-100 / Carrer de la Verge del Remei</b>   | (0.1 km)   |       |
|   |  At the roundabout, Carrer de la Verge del Remei, take the 4th exit Continue along: <b>CG-1 / Avinguda D'Enclar</b> | (1.3 km)   | 00h06 |
|  | Continue along: <b>CG-1</b>  | 6.5 km   | 00h15 |
|   | <b>CG-1</b>  |  |       |
|  | Entry into Spain   |  | 00h15 |
|  | Continue along: <b>N-145</b>   |  9 km | 00h23 |
|   | <b>N-145</b>   |  |       |
|  | At <b>La Seu d'Urgell</b> , continue   | 0.4 km   |       |
|   | Continue along: <b>N-145</b>   | (0.4 km)   | 00h23 |
|  | Take <b>N-145</b>  | <0.1 km  | 00h24 |
|   | <b>N-145</b>   |  |       |

|   |   |       |
|---|---|-------|
|    | Continue straight on <span style="float: right;">&lt;0.1 km</span>  | 00h24 |
| <br><br><div style="border: 2px solid red; padding: 2px; display: inline-block;"><b>N-260</b></div>    | At the roundabout, take the 1st exit Continue along: <b>N-260</b>  6.5 km<br><br>Head towards:<br><div style="border: 2px solid black; padding: 10px; text-align: center;">                     N-260<br/>                     Adrall<br/>                     C-14<br/>                     Lleida<br/>                     C-14<br/>                     Barcelona                 </div> Pass by <b>Castellciutat</b> | 00h31 |
| <br><br><div style="border: 2px solid black; padding: 2px; display: inline-block;"><b>C-14</b></div>   | Continue along: <b>C-14</b>  74 km<br><br>Pass by <b>El Pla de Sant Tirs</b>   | 01h36 |
| <br><br><div style="border: 2px solid black; padding: 2px; display: inline-block;"><b>C-26</b></div> | Take <b>C-26</b> 20 km<br><br>Head towards:<br><div style="border: 2px solid black; padding: 10px; text-align: center;">                     C-26<br/>                     Balaguer<br/>                     Lleida                 </div> Pass by <b>Cubells</b>   | 01h50 |
| <br><br><div style="border: 2px solid black; padding: 2px; display: inline-block;"><b>C-13</b></div> | Take <b>C-13</b> 24 km<br><br>Pass by <b>Balaguer</b><br><br>You've been driving for almost 2 hours, take a break!  | 02h10 |

14

Turn right: **A-2**

27 km



**A-2**

Head towards:

**A-2  
Lleida  
Zaragoza**

Take the exit towards:

**446  
E-90  
AP-2  
Barcelona  
Zaragoza**



Soses: Ticket purchase

02h26

15

Take **E-90 / AP-2**

109 km



**E-90**

**AP-2**

Head towards:

**Zaragoza**



Alfajarín: Toll: 10.25 EUR

03h26

16

Continue along: **E-90 / A-2**

21 km










**E-90**









**A-2**









Take the exit towards:

**319  
E-804  
A-68  
Logroño  
Pamplona  
N-122  
Soria**

03h38

|  |  |              |
|--|--|--------------|
| <p>17</p>  <p>E-804</p> <p>A-68</p>   | <p>Turn left: <b>E-804 / A-68</b> <span style="float: right;">3.5 km</span></p> <p>Take the exit towards:</p> <div style="border: 2px solid blue; padding: 10px; text-align: center;"> <p>246<br/>E-804<br/>AP-68<br/>Logroño<br/>Pamplona<br/>Soria</p> </div>              | <p>03h40</p> |
| <p>18</p>  <p>E-804</p> <p>AP-68</p>  | <p>Take <b>E-804 / AP-68</b> <span style="float: right;">224 km</span></p> <p> Zaragoza: Ticket purchase</p> <p>You've been driving for almost 2 hours, take a break!</p>                   | <p>05h46</p> |
| <p>19</p>  <p>E-5</p> <p>AP-1</p>    | <p>Continue along: <b>E-5 / E-80 / AP-1</b> <span style="float: right;">77 km</span></p> <p>You've been driving for almost 2 hours, take a break!</p> <p> Castañares: Toll: 27.35 EUR</p> | <p>06h29</p> |
| <p>20</p>  <p>E-80</p> <p>BU-30</p> | <p>Continue along: <b>E-80 / BU-30</b> <span style="float: right;">11 km</span></p> <p>Take the exit towards:</p> <div style="border: 2px solid black; padding: 10px; text-align: center;"> <p>4<br/>E-80<br/>A-62<br/>Palencia<br/>Valladolid(Sur)</p> </div>               | <p>06h35</p> |
| <p>21</p>  <p>E-80</p> <p>A-62</p>  | <p>Take <b>E-80 / A-62</b> <span style="float: right;">345 km</span></p> <p>You've been driving for almost 2 hours, take a break!</p>  | <p>09h42</p> |

|   |  |       |
|---|--|-------|
| <br><div style="border: 1px solid green; padding: 2px; width: fit-content; margin-bottom: 2px;">E-80</div> <div style="border: 1px solid red; padding: 2px; width: fit-content;">N-620</div>   | <p>Take <b>E-80 / N-620</b> <span style="float: right;">4 km</span></p> <p style="text-align: center;">Pass by <b>Fuentes de Oñoro</b></p>   | 09h45 |
|    | <p>At <b>Nuevo Poblado</b>, continue straight on <span style="float: right;">&lt;0.1 km</span></p>   | 09h45 |
| <br><div style="border: 1px solid green; padding: 2px; width: fit-content; margin-bottom: 2px;">E-80</div> <div style="border: 1px solid red; padding: 2px; width: fit-content;">N-620</div>   | <p>At the roundabout, take the 3rd exit Continue along: <b>E-80 / N-620 / Avenida de Europa</b> <span style="float: right;">0.4 km</span></p> <p style="text-align: center;">Head towards:</p> <div style="border: 1px solid black; padding: 10px; text-align: center; width: fit-content; margin: 0 auto;"> <p><b>Portugal</b></p> </div>   | 09h46 |
|    | <p>Entry into Portugal</p>   | 09h46 |
| <br><br><div style="border: 1px solid green; padding: 2px; width: fit-content; margin-bottom: 2px;">E80</div> <div style="border: 1px solid red; padding: 2px; width: fit-content;">IP5</div> | <p>Continue along: <b>E80 / IP5</b> <span style="float: right;"> 94 km</span></p> <p style="text-align: center;">You've been driving for almost 2 hours, take a break!</p> <p style="text-align: center;">Take the exit towards:</p> <div style="border: 1px solid black; padding: 10px; text-align: center; width: fit-content; margin: 0 auto;"> <p><b>22</b><br/> <b>Mangualde</b><br/> <b>Penalva do Castelo</b></p> </div> | 10h41 |
| <br><div style="border: 1px solid blue; padding: 2px; width: fit-content;">N329-1</div>  | <p>At the roundabout, take the 2nd exit Continue along: <b>N329-1</b> <span style="float: right;">0.3 km</span></p> <p style="text-align: center;">Head towards:</p> <div style="border: 1px solid black; padding: 10px; text-align: center; width: fit-content; margin: 0 auto;"> <p><b>N329-1</b><br/> <b>Mangualde</b><br/> <b>N234</b><br/> <b>Coimbra</b><br/> <b>Nelas</b></p> </div>  | 10h41 |

|   |  |   |       |
|---|--|---|-------|
| <br><br><b>N234</b>               | At the roundabout, take the 1st exit Continue along: <b>N234</b><br><br>Head towards:<br><div style="border: 1px solid black; padding: 5px; text-align: center;"><b>N234<br/>Coimbra<br/>Nelas</b></div> | 44 km   | 11h17 |
| <br><br><b>E801</b><br><b>IP3</b> | Continue along: <b>E801 / IP3</b><br><br>Take the exit towards:<br><div style="border: 1px solid black; padding: 5px; text-align: center;"><b>10</b></div>   | 26 km   | 11h37 |
| <br><b>N235</b>  | Continue along: <b>N235</b><br><br>Pass by <b>Contenças</b>  |  13 km | 11h52 |
| <br>                          | Arrive in Luso<br><br>Destination: Luso, centre  | 0.9 km  | 11h54 |