

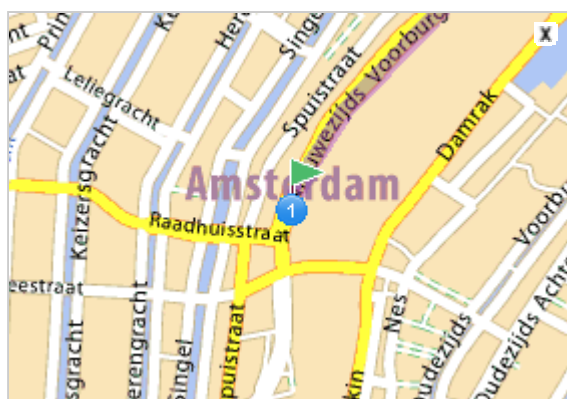
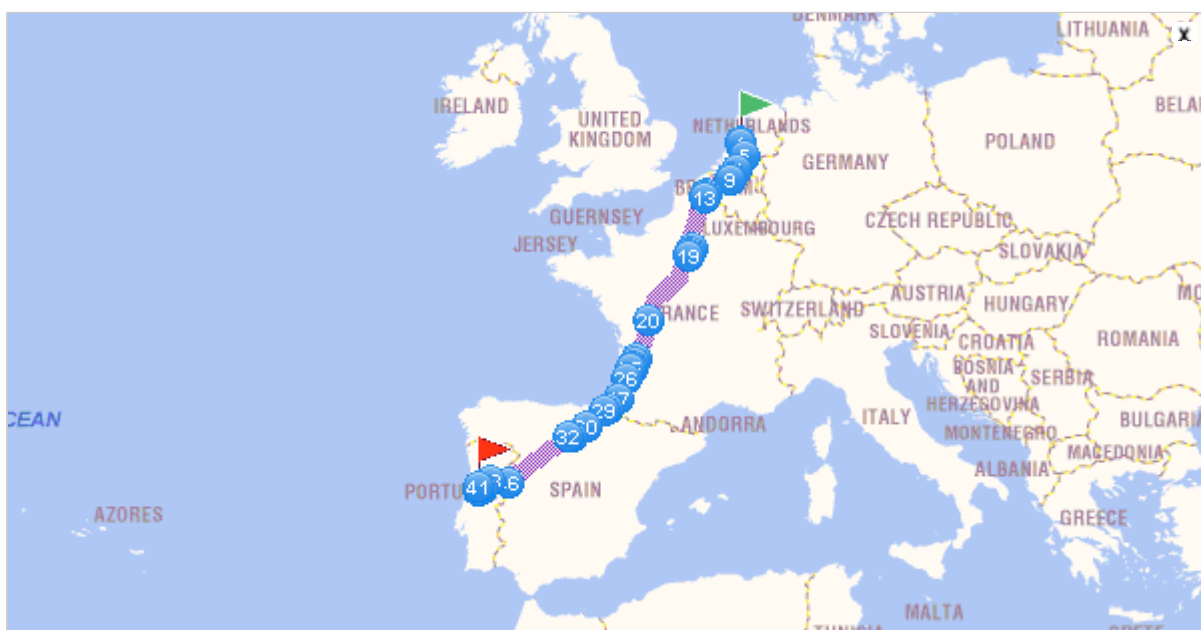


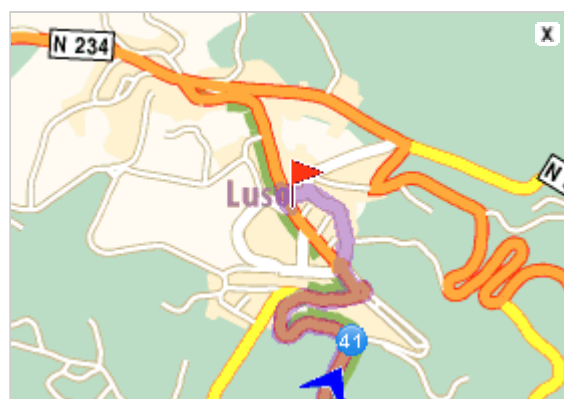


Driving directions printed on 16/10/2009

	<b>Departure: Amsterdam</b>	<b>Time: 20h22</b>
	<b>Destination: 3050 Luso</b>	<b>Distance: 2067 km</b>
		<b>Total costs: 253.30 EUR</b>


























Departure: Amsterdam























Destination: 3050 Luso




















# Your route plan









	Departure: Amsterdam, centre		
	Leave Amsterdam	2 km	00h04
	Continue along: <b>S116</b>	5 km	00h09
 <div style="border: 1px solid black; padding: 2px; display: inline-block;">S116</div>	Head towards: <div style="border: 2px solid blue; padding: 5px; display: inline-block; text-align: center;">                         s116 Ring A10                     </div>		
	Continue along: <b>A10 / E35</b>	12 km	00h18
 <div style="border: 1px solid red; padding: 2px; display: inline-block;">A10</div> <div style="border: 1px solid green; padding: 2px; display: inline-block;">E35</div>	 Zeeburgertunnel  Zeeburgerbrug		
	Continue along: <b>A2</b>	43 km	00h44
	Continue along: <b>A27</b>	61 km	01h17
	Continue along: <b>A16 / E19</b>	4.5 km	01h20
 <div style="border: 1px solid red; padding: 2px; display: inline-block;">A16</div> <div style="border: 1px solid green; padding: 2px; display: inline-block;">E19</div>			









	Entry into Belgium	01h20
  <div style="border: 1px solid green; padding: 2px; width: fit-content; margin-bottom: 2px;">E19</div> <div style="border: 1px solid black; padding: 2px; width: fit-content;">A1</div>	Continue along: <b>E19 / A1</b> <span style="float: right;">34 km</span>  Take the exit towards: <div style="border: 2px solid blue; padding: 10px; text-align: center; margin: 10px auto; width: 80%;">                     Gent                      Brussel                      Luik                      Haven 1-199                 </div>	01h39
  <div style="border: 1px solid black; padding: 2px; width: fit-content;">R1</div>	Take R1 <span style="float: right;">16 km</span>   <b>Ijserbrug</b> Take the exit towards: <div style="border: 2px solid blue; padding: 10px; text-align: center; margin: 10px auto; width: 80%;">                     Gent                      Sint-Niklaas                      E17                 </div>	01h50
  <div style="border: 1px solid green; padding: 2px; width: fit-content; margin-bottom: 2px;">E17</div> <div style="border: 1px solid black; padding: 2px; width: fit-content;">A14</div>	Take <b>E17 / A14</b> <span style="float: right;">101 km</span>  You've been driving for almost 2 hours, take a break!	02h47
	Entry into France	02h47
  <div style="border: 1px solid blue; padding: 2px; width: fit-content; margin-bottom: 2px;">A22</div> <div style="border: 1px solid green; padding: 2px; width: fit-content;">E17</div>	Continue along: <b>A22 / E17</b> <span style="float: right;">12 km</span>  Head towards: <div style="border: 2px solid blue; padding: 10px; text-align: center; margin: 10px auto; width: 80%;">                     TOURCOING-CENTRE                      LILLE                      PARIS                      C.I.T.                 </div> Take the exit towards: <div style="border: 1px solid black; padding: 10px; text-align: center; margin: 10px auto; width: 80%;">                     11                      LILLE                 </div>	02h54

  <div style="border: 2px solid green; padding: 2px; display: inline-block;"><b>E17</b></div>	<p>Take <b>E17</b> <span style="float: right;">0.6 km</span></p>	<p>02h55</p>
  <div style="border: 2px solid yellow; padding: 2px; display: inline-block;"><b>D656</b></div>	<p>Continue along: <b>D656</b> <span style="float: right;">6 km</span></p> <p>Take the exit towards:</p> <div style="border: 2px solid black; padding: 10px; text-align: center; margin: 10px auto; width: fit-content;"> <p><b>PARIS DUNKERQUE LILLE-CENTRE NULL LESQUIN</b></p> </div>	<p>03h02</p>
  <div style="border: 2px solid blue; padding: 2px; display: inline-block;"><b>A1</b></div>	<p>Close to <b>Lille</b>, turn left: <b>A1</b> <span style="float: right;">198 km</span></p> <p>Head towards:</p> <div style="border: 2px solid blue; padding: 10px; text-align: center; margin: 10px auto; width: fit-content;"> <p><b>A1 E42 PARIS BRUXELLES VALENCIENNES VILLENEUVE-D'ASCQ  LESQUIN</b></p> </div> <ul style="list-style-type: none"> <li> SPEED CAMERA : A1 km marker 206.0 (110 km/h), near Lesquin.</li> <li> Fresnes: Ticket purchase</li> <li> SPEED CAMERA : A1 km marker 128.7 (130 km/h), near Feuillères.</li> <li>You've been driving for almost 2 hours, take a break!</li> <li> SPEED CAMERA : A1 km marker 82.8 (130 km/h), near Ressons-sur-Matz.</li> <li> Chamant/Roissy/Paris: Toll: 14.60 EUR</li> </ul>	<p>04h47</p>








<p>16</p>  <p>A3</p> <p>E15</p>	<p>Take <b>A3 / E15</b> <span style="float: right;">15 km</span></p> <p>Head towards:</p> <div style="border: 2px solid blue; padding: 10px; text-align: center;"> <p><b>A3</b>  <b>BORDEAUX</b>  <b>NANTES</b>  <b>BOBIGNY</b>  <b>PARIS-EST</b>  <b>CENTRE COMMERCIAL RÉGIONAL</b></p> </div> <p> SPEED CAMERA : A3 km marker 2.5 (90 km/h), near Romainville.</p> <p> Take the <b>exit</b></p>	<p>04h59</p>
<p>17</p>  <p>E15</p>	<p>Close to <b>Paris</b>, continue along: <b>E15 / Boulevard Périphérique</b> <span style="float: right;">8 km</span></p> <p> SPEED CAMERA : Bd Périphérique (int) km marker 30.3 (80 km/h), near Paris 20.</p> <p> SPEED CAMERA : Bd périphérique (int) (80 km/h), near Paris 13.</p>	<p>05h08</p>
<p>18</p>  <p>E15</p>	<p>Continue along: <b>E15 / E50 / L'Autoroute du Soleil</b> <span style="float: right;">0.2 km</span></p>	<p>05h09</p>
<p>19</p>  <p>A6B</p> <p>E15</p>	<p>Continue along: <b>A6B / E15 / E50</b> <span style="float: right;">9 km</span></p> <p>Take the exit towards:</p> <div style="border: 2px solid blue; padding: 10px; text-align: center;"> <p><b>A10</b>  <b>E05</b>  <b>PALaiseAU</b>  <b>ÉTAMPES</b>  <b>BORDEAUX</b>  <b>NANTES</b>  <b>ANTONY-ZONE ARTISANALE</b>  <b>MASSY</b>  <b>LONGJUMEAU</b></p> </div>	<p>05h16</p>
<p>20</p>  <p>E50</p>	<p>Take <b>E50 / L'Aquitaine</b> <span style="float: right;">0.8 km</span></p>	<p>05h16</p>











<p>21</p> <p> <b>A10</b></p> <p> <b>E05</b></p>	<p>Continue along: <b>A10 / E05</b> <span style="float: right;">326 km</span></p> <ul style="list-style-type: none"> <li> SPEED CAMERA : A10 km marker 3.7 (90 km/h), near Massy.</li> <li> SPEED CAMERA : A10 km marker 5.7 (110 km/h), near Briis-sous-Forges.</li> <li> Saint-Arnoult: Ticket purchase</li> <li> SPEED CAMERA : A10 km marker 57.7 (130 km/h), near Fresnay-l'Évêque.</li> </ul> <p>You've been driving for almost 2 hours, take a break!</p> <ul style="list-style-type: none"> <li> SPEED CAMERA : A10 km marker 88.3 (130 km/h), near Gidy.</li> <li> SPEED CAMERA : A10 km marker 128.6 (130 km/h), near Séris.</li> <li> Monnaie: Toll: 20.80 EUR</li> </ul> <p>Passing close to <b>Tours</b></p> <ul style="list-style-type: none"> <li> SPEED CAMERA : A10 km marker 206.7 (90 km/h), near Saint-Pierre-des-Corps.</li> <li> Sorigny: Ticket purchase</li> </ul> <p>You've been driving for almost 2 hours, take a break!</p> <ul style="list-style-type: none"> <li> SPEED CAMERA : A10 km marker 310.8 (130 km/h), near Vouneuil-sous-Biard.</li> </ul> <p>Take the exit towards:</p> <div style="border: 2px solid black; padding: 10px; text-align: center; margin: 10px auto; width: fit-content;"> <p><b>30</b>  <b>POITIERS-SUD</b>  <b>ANGOULÊME</b>  <b>POITIERS-SUD</b>  <b>VIVONNE</b>  <b>LUSIGNAN</b></p> </div> <ul style="list-style-type: none"> <li> Poitiers Sud/Lusignan: Toll: 11.20 EUR</li> </ul>	<p>08h11</p>
<p>22</p> <p> <b>N10</b></p>	<p>Continue along: <b>N10</b> <span style="float: right;"> 176 km</span></p> <ul style="list-style-type: none"> <li> SPEED CAMERA : N10 km marker 48.7 (110 km/h), near Saint-Yrieix-sur-Charente.</li> <li> SPEED CAMERA : N10 km marker 76.0 (90 km/h), near Nonville.</li> </ul>	<p>10h00</p>
<p>23</p> <p> <b>D1010</b></p> <p> <b>E606</b></p>	<p>Continue along: <b>D1010 / E606</b> <span style="float: right;">20 km</span></p> <p>You've been driving for almost 2 hours, take a break!</p>	<p>10h12</p>





<p>24</p>  <p>A10</p> <p>E05</p>	<p>Continue along: <b>A10 / E05</b> 17 km</p> <p>Take the exit towards:</p> <div data-bbox="668 295 1203 555" style="border: 1px solid black; padding: 10px; text-align: center;"><p>1 N230 TOULOUSE BAYONNE BASSIN D'ARCACHON BORDEAUX PÉRIGUEUX</p></div>	<p>10h23</p>
<p>25</p>  <p>N230</p> <p>E05</p>	<p>Continue along: <b>N230 / E05</b> 10 km</p>	<p>10h31</p>
<p>26</p>  <p>A630</p> <p>E05</p>	<p>Continue along: <b>A630 / E05 / E70</b> 10 km</p>	<p>10h39</p>
<p>27</p>  <p>A63</p> <p>E05</p>	<p>Continue along: <b>A63 / E05 / E70</b> 47 km</p>	<p>11h03</p>
<p>28</p>  <p>N10</p> <p>E05</p>	<p>Continue along: <b>N10 / E05 / E70</b> 93 km</p> <ul style="list-style-type: none"><li> SPEED CAMERA : N10 km marker 3.7 (110 km/h), near Saugnacq-et-Muret.</li><li> SPEED CAMERA : N10 km marker 24.8 (90 km/h), near Labouheyre.</li><li> SPEED CAMERA : N10 km marker 79.0 (110 km/h), near Magescq.</li></ul>	<p>11h57</p>

<p>29</p> <p></p> <p><b>A63</b></p> <p><b>E05</b></p>	<p>Continue along: <b>A63 / E05 / E70</b> <span style="float: right;">66 km</span></p> <p>You've been driving for almost 2 hours, take a break!</p> <p> Bénése-Maremne: Toll: 3.20 EUR</p> <p>Passing close to <b>Bayonne</b></p> <p> La Négresse: Toll: 2.20 EUR</p> <p> Biriadou: Toll: 1.50 EUR</p>	<p>12h32</p>
<p></p>	<p>Entry into Spain</p>	<p>12h32</p>
<p>31</p> <p></p> <p><b>E-70</b></p> <p><b>A-8</b></p>	<p>Continue along: <b>E-70 / A-8</b> <span style="float: right;"> 26 km</span></p> <p>Head towards:</p> <div data-bbox="671 931 1201 1312" style="border: 2px solid blue; padding: 10px; text-align: center;"><p>E-5 E-70 E-80 A-8 Irun Ventas Donostia San Sebastián Iruña Pamplona Bilbao</p></div> <p> Irún: Toll: 1.55 EUR</p> <p>Take the exit towards:</p> <div data-bbox="671 1402 1201 1686" style="border: 2px solid black; padding: 10px; text-align: center;"><p>10 N-1 N-634 Bilbao A-15 Iruña Pamplona Vitoria-Gasteiz</p></div>	<p>12h49</p>



<p>32</p>  <p>E-80</p> <p>N-I</p>	<p>Continue along: <b>E-80 / N-I</b>  130 km</p> <p>Head towards:</p> <div style="border: 1px solid black; padding: 10px; text-align: center;"> <p><b>N-1</b>  <b>Andoain</b>  <b>A-15</b>  <b>Iruña</b>  <b>Pamplona</b>  <b>Vitoria-Gasteiz</b></p> </div> <p>You've been driving for almost 2 hours, take a break!</p>	<p>14h10</p>
<p>33</p>  <p>E-5</p> <p>AP-1</p>	<p>Continue along: <b>E-5 / E-80 / AP-1</b> 82 km</p> <p> Armiñón: Ticket purchase</p> <p> Castañares: Toll: 9.80 EUR</p>	<p>14h56</p>
<p>34</p>  <p>E-80</p> <p>BU-30</p>	<p>Continue along: <b>E-80 / BU-30</b> 11 km</p> <p>Take the exit towards:</p> <div style="border: 1px solid black; padding: 10px; text-align: center;"> <p><b>4</b>  <b>E-80</b>  <b>A-62</b>  <b>Palencia</b>  <b>Valladolid(Sur)</b></p> </div>	<p>15h02</p>
<p>35</p>  <p>E-80</p> <p>A-62</p>	<p>Take <b>E-80 / A-62</b> 345 km</p> <p>You've been driving for almost 2 hours, take a break!</p> <p>You've been driving for almost 2 hours, take a break!</p>	<p>18h09</p>
<p>36</p> <p>E-80</p> <p>N-620</p>	<p>Take <b>E-80 / N-620</b> 4 km</p> <p>Pass by <b>Fuentes de Oñoro</b></p>	<p>18h12</p>
<p>37</p>	<p>At <b>Nuevo Poblado</b>, continue straight on &lt;0.1 km</p>	<p>18h13</p>

 <div style="border: 1px solid green; padding: 2px; width: fit-content; margin-bottom: 2px;">E-80</div> <div style="border: 1px solid red; padding: 2px; width: fit-content;">N-620</div>	<p>At the roundabout, take the 3rd exit Continue along: <b>E-80 / N-620 / Avenida de Europa</b> <span style="float: right;">0.4 km</span></p> <p>Head towards:</p> <div style="border: 1px solid black; padding: 5px; text-align: center; width: fit-content; margin: 0 auto;">Portugal</div>	18h13
	<p>Entry into Portugal</p>	18h13
  <div style="border: 1px solid green; padding: 2px; width: fit-content; margin-bottom: 2px;">E80</div> <div style="border: 1px solid red; padding: 2px; width: fit-content;">IP5</div>	<p>Continue along: <b>E80 / IP5</b> <span style="float: right;"> 94 km</span></p> <p>Take the exit towards:</p> <div style="border: 1px solid black; padding: 5px; text-align: center; width: fit-content; margin: 0 auto;">                 22                  Mangualde                  Penalva do Castelo             </div>	19h08
 <div style="border: 1px solid blue; padding: 2px; width: fit-content; margin: 0 auto;">N329-1</div>	<p>At the roundabout, take the 2nd exit Continue along: <b>N329-1</b> <span style="float: right;">0.3 km</span></p> <p>Head towards:</p> <div style="border: 1px solid black; padding: 5px; text-align: center; width: fit-content; margin: 0 auto;">                 N329-1                  Mangualde                  N234                  Coimbra                  Nelas             </div>	19h09
  <div style="border: 1px solid blue; padding: 2px; width: fit-content; margin: 0 auto;">N234</div>	<p>At the roundabout, take the 1st exit Continue along: <b>N234</b> <span style="float: right;">44 km</span></p> <p>Head towards:</p> <div style="border: 1px solid black; padding: 5px; text-align: center; width: fit-content; margin: 0 auto;">                 N234                  Coimbra                  Nelas             </div>	19h44
  <div style="border: 1px solid green; padding: 2px; width: fit-content; margin-bottom: 2px;">E801</div> <div style="border: 1px solid red; padding: 2px; width: fit-content;">IP3</div>	<p>Continue along: <b>E801 / IP3</b> <span style="float: right;">26 km</span></p> <p>Take the exit towards:</p> <div style="border: 1px solid black; padding: 5px; text-align: center; width: fit-content; margin: 0 auto;">10</div>	20h04

	Continue along: <b>N235</b>	 13 km	
<div style="border: 2px solid blue; padding: 2px; display: inline-block;"><b>N235</b></div>	Pass by <b>Contenças</b>		20h19
	Arrive in <b>Luso</b>	0.9 km	
	Destination: <b>Luso, centre</b>		20h22